



✗ Bridges Not Permitted To Pass


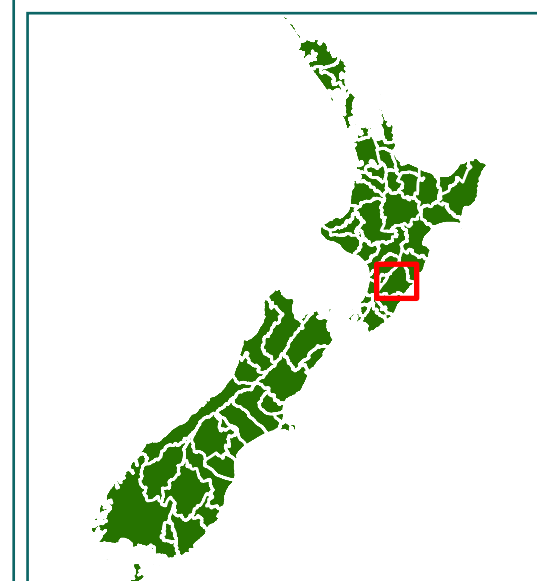
High productivity motor vehicles (HPMV) Routes

— Local Road

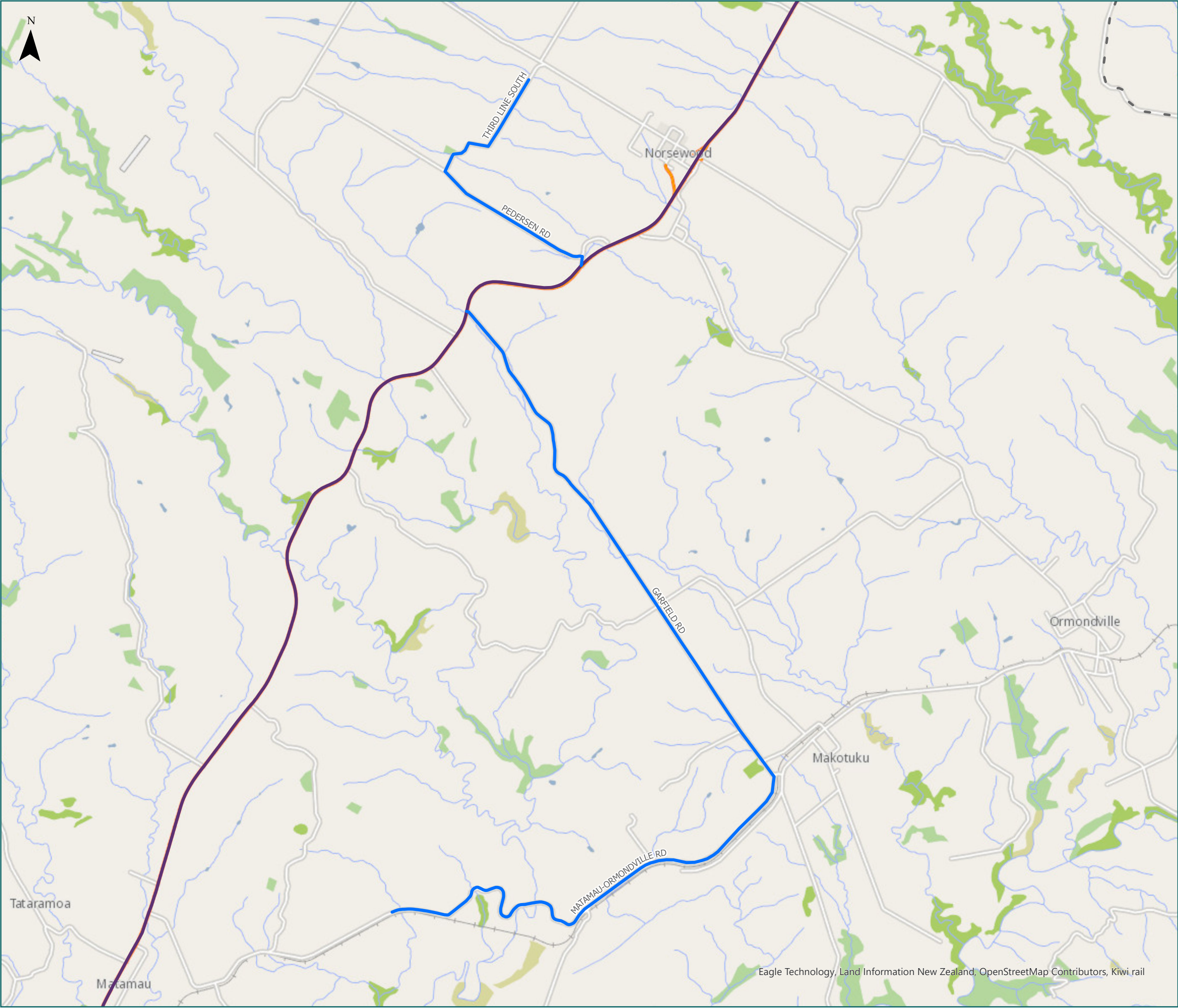
Full High Productivity Motor Vehicle Routes (SH)

— State Highway

— Territorial Authority Boundary



Eagle Technology, Land Information New Zealand, OpenStreetMap Contributors, Kiwi rail, Stats NZ, Esri, HERE, Garmin, Foursquare, FAO, METI/NASA, USGS



RCA Pre-approved HPMV Routes

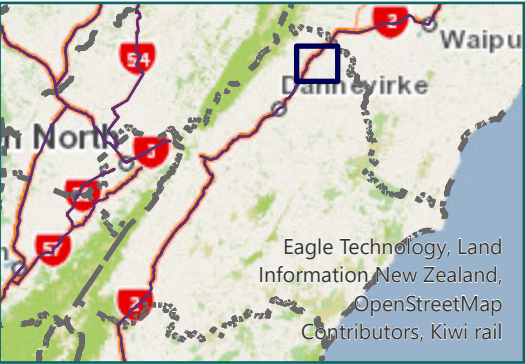
Tararua District

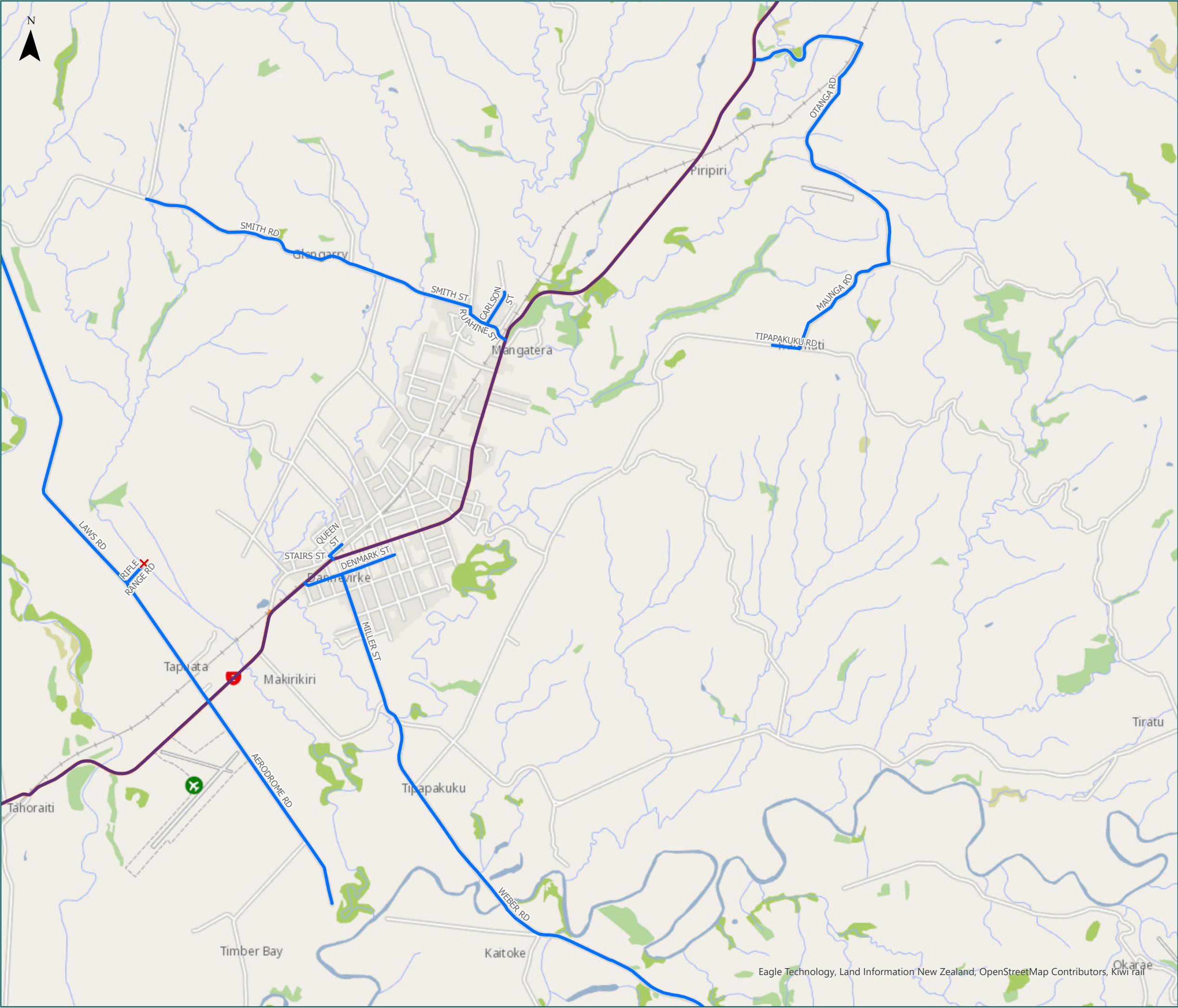
Norsewood & Makotuku

- Legend
- Local Road
 - State Highway
 - Territorial Authority
 - Boundary

Road/Street Name	Extent of Road/Street
GARFIELD RD	from SH2 to Matamau-Ormondville Rd
MATAMAU-ORMONDVILLE RD	from Garfield Rd to No. 291 Matamau-Ormondville Rd
PEDERSEN RD	from SH2 to Third Line South
THIRD LINE SOUTH	from Pedersen Rd to No. 224 Third Line South

* For the list of roads please refer to the index table in the end of the document.





RCA Pre-approved HPMV Routes

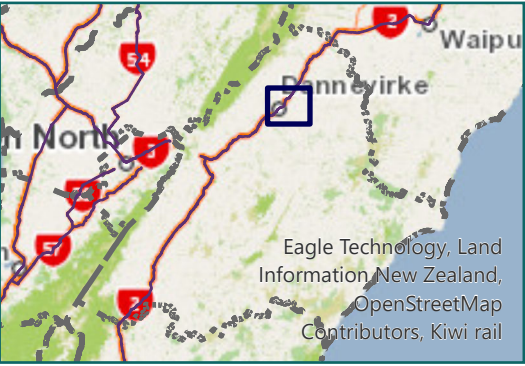
Tararua District

Mangatera & Dannevirke

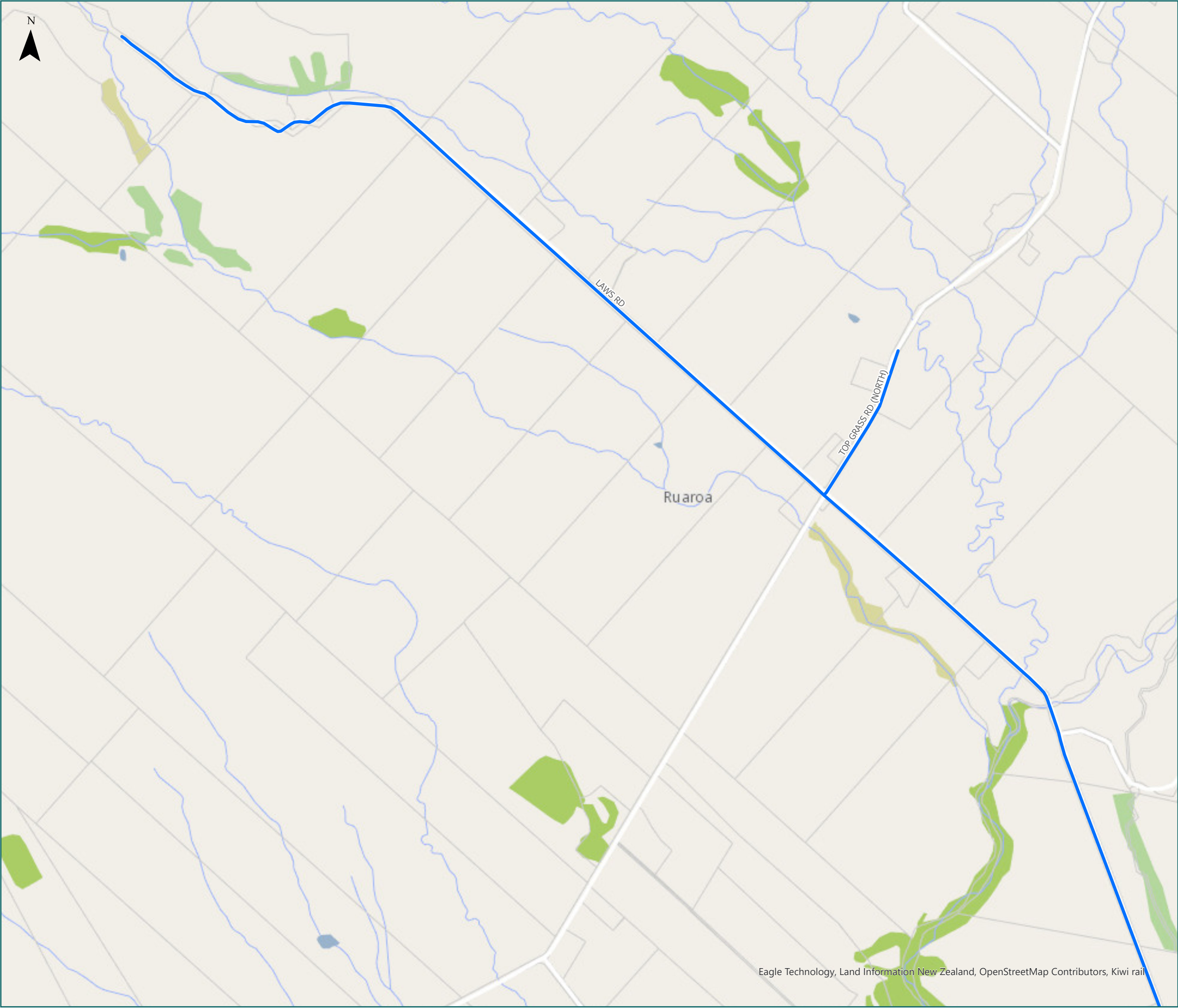
- Legend
- Bridges Not Permitted To Pass
 - Local Road
 - State Highway
 - Territorial Authority Boundary

Road/Street Name	Extent of Road/Street
AERODROME RD	Full length
CARLSON ST	from Ruahine St to Alliance Dannevirke
DENMARK ST	from SH2 to Miller St
LAWS RD	Full length
MAUNGA RD	from Otanga Rd to Tipapakuku Rd
MILLER ST	from Denmark St to Weber Rd
OTANGA RD	from SH2 to Maunga Rd
QUEEN ST	from Stairs St to No. 9 Queen St
RIFLE RANGE RD	from Laws Rd - first 200m only - DO NOT CROSS Rifle Range Bridge D-34
RUAHINE ST	from SH2 to Smith St
SMITH RD	from Smith St to No. 331 Smith Rd
SMITH ST	from Ruahine St to Smith Rd
STAIRS ST	from SH2 to Queen St
TIPAPAKUKU RD	from Maunga Rd to No. 622 Tipapakuku Rd
WEBER RD	from Miller St to Route 52 - 0084 & Route 52 - 0063

* For the list of roads please refer to the index table in the end of the document.



0 490 Meters



**RCA Pre-approved
HPMV Routes**
Tararua District

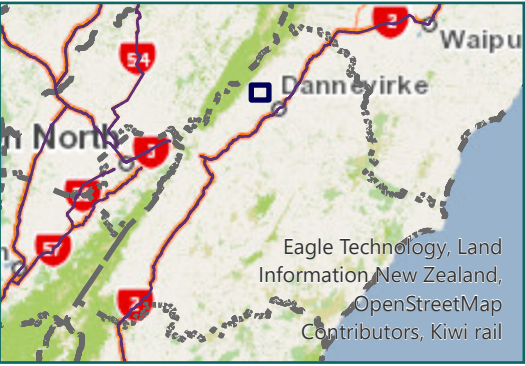
Ruaroa

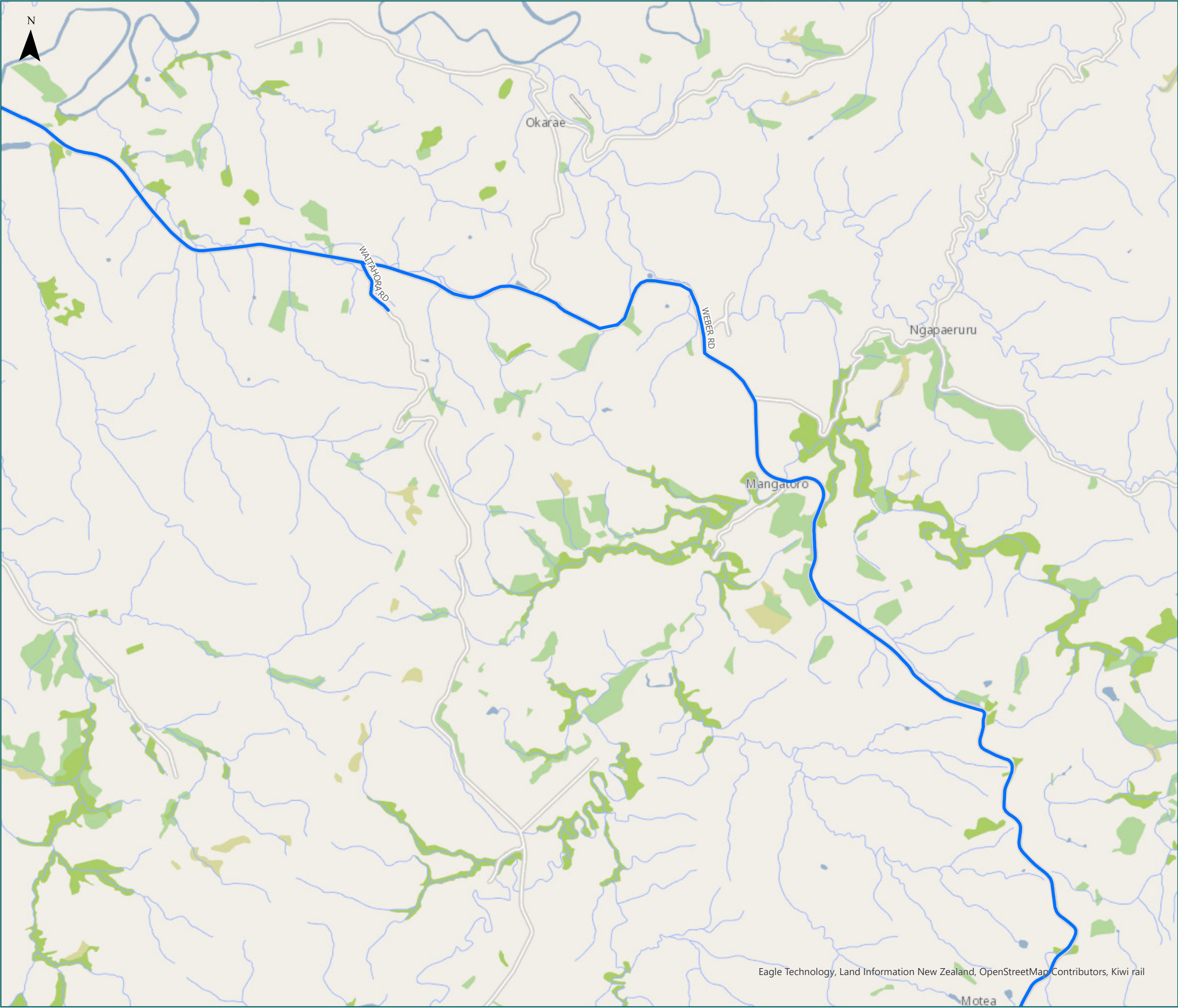
- Legend
- Local Road
 - Territorial Authority
 - Boundary

Page 3 of 15

Road/Street Name	Extent of Road/Street
LAWS RD	Full length
TOP GRASS RD (NORTH)	from Laws Rd to No. 494 Top Grass Rd

* For the list of roads please refer to the index table in the end of the document.



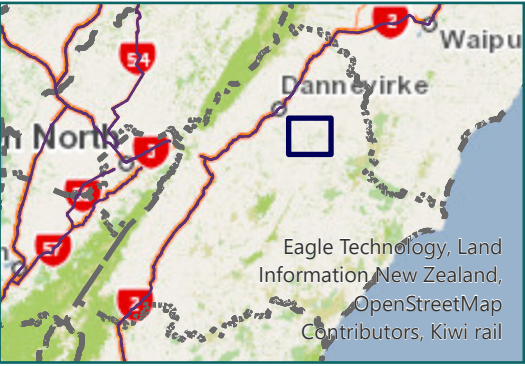


**RCA Pre-approved
HPMV Routes**
Tararua District
Mangatoro

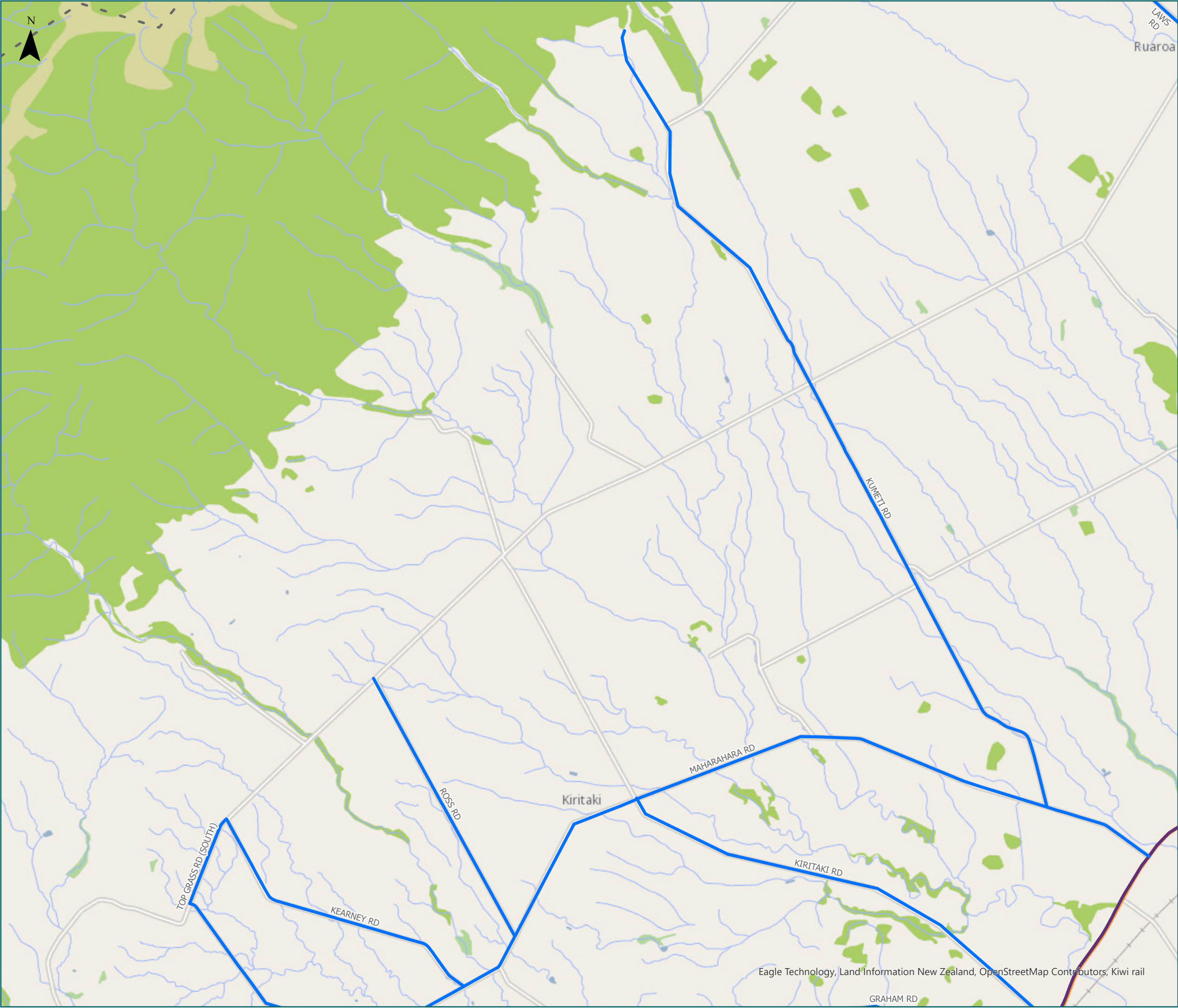
- Legend
- Local Road
 - Territorial Authority
 - Boundary

Road/Street Name	Extent of Road/Street
WAITAHORA RD	from Weber Rd to No. 359 Waitahora Rd
WEBER RD	from Miller St to Route 52 - 0084 & Route 52 - 0063

* For the list of roads please refer to the index table in the end of the document.



0 490 Meters

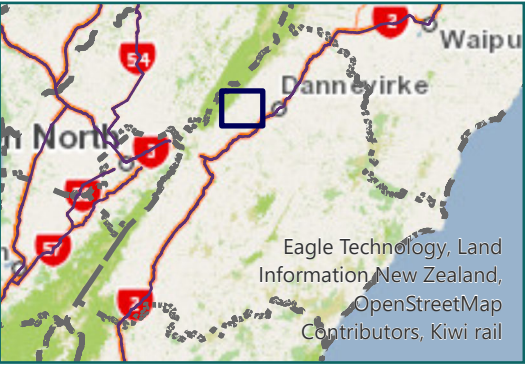


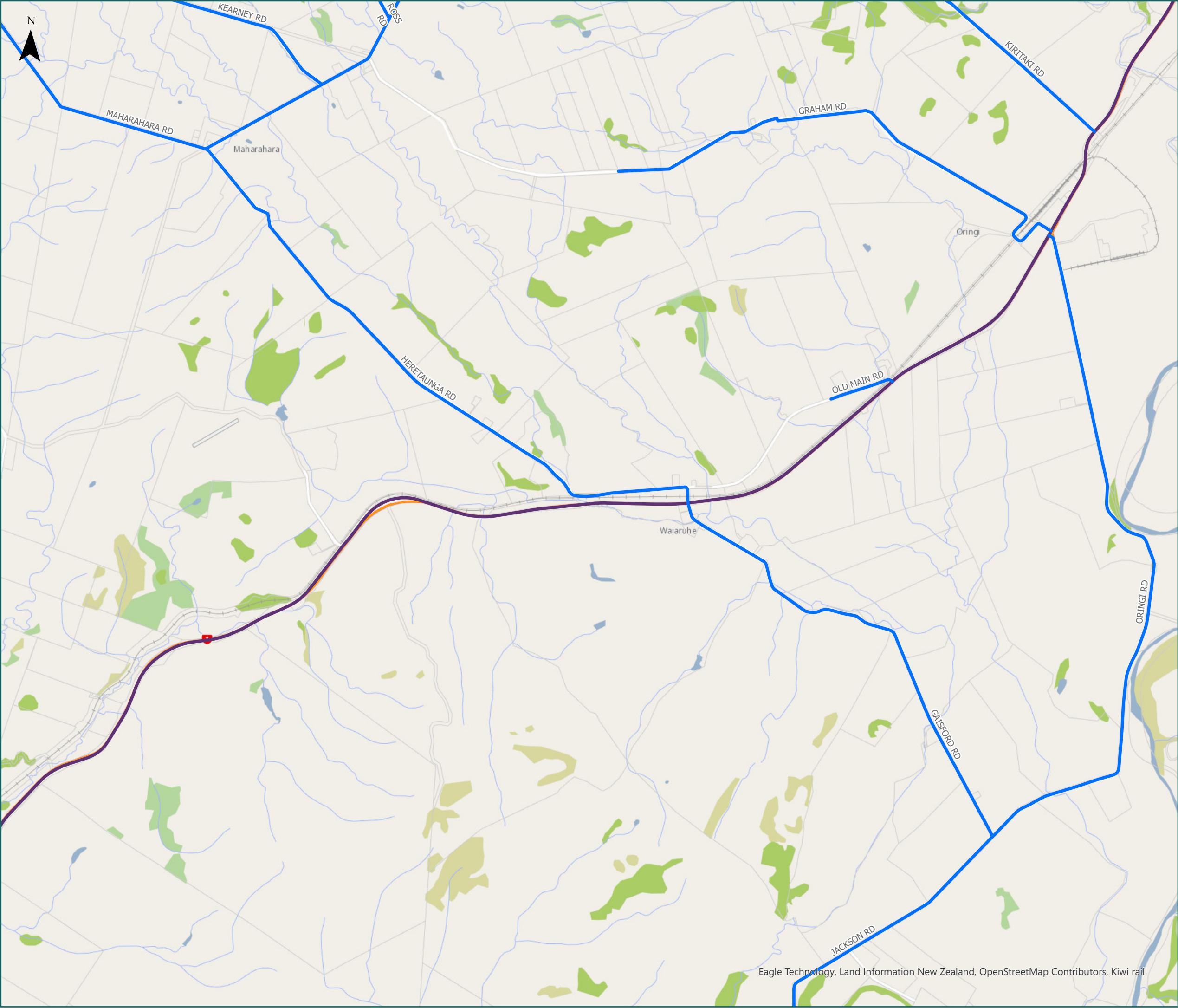
RCA Pre-approved
HPMV Routes
Tararua District
Te Rehunga

- Legend
- Local Road
 - State Highway
 - Territorial Authority
 - Boundary

Road/Street Name	Extent of Road/Street
GRAHAM RD	from SH2 to No. 408 Graham Rd
KEARNEY RD	Full length
KIRITAKI RD	from SH2 to Maharahara Rd
KUMETI RD	Full length
LAWS RD	Full length
MAHARAHARA RD	Full length (from SH2 to Top Grass Rd)
ROSS RD	from Maharahara Rd to Top Grass Rd
TOP GRASS RD (SOUTH)	from Heretaunga Rd to Kearney Rd

* For the list of roads please refer to the index table in the end of the document.





RCA Pre-approved HPMV Routes

Tararua District

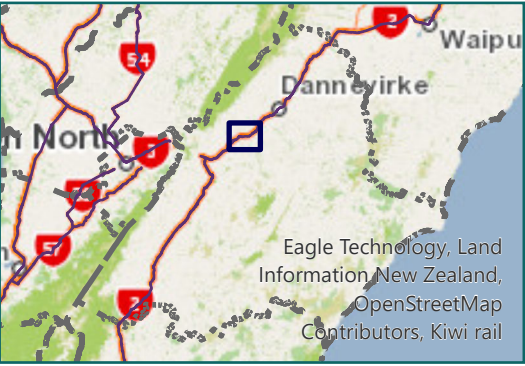
Oringi & Waiaruhe

- Legend
- Local Road
 - State Highway
 - Territorial Authority
 - Boundary

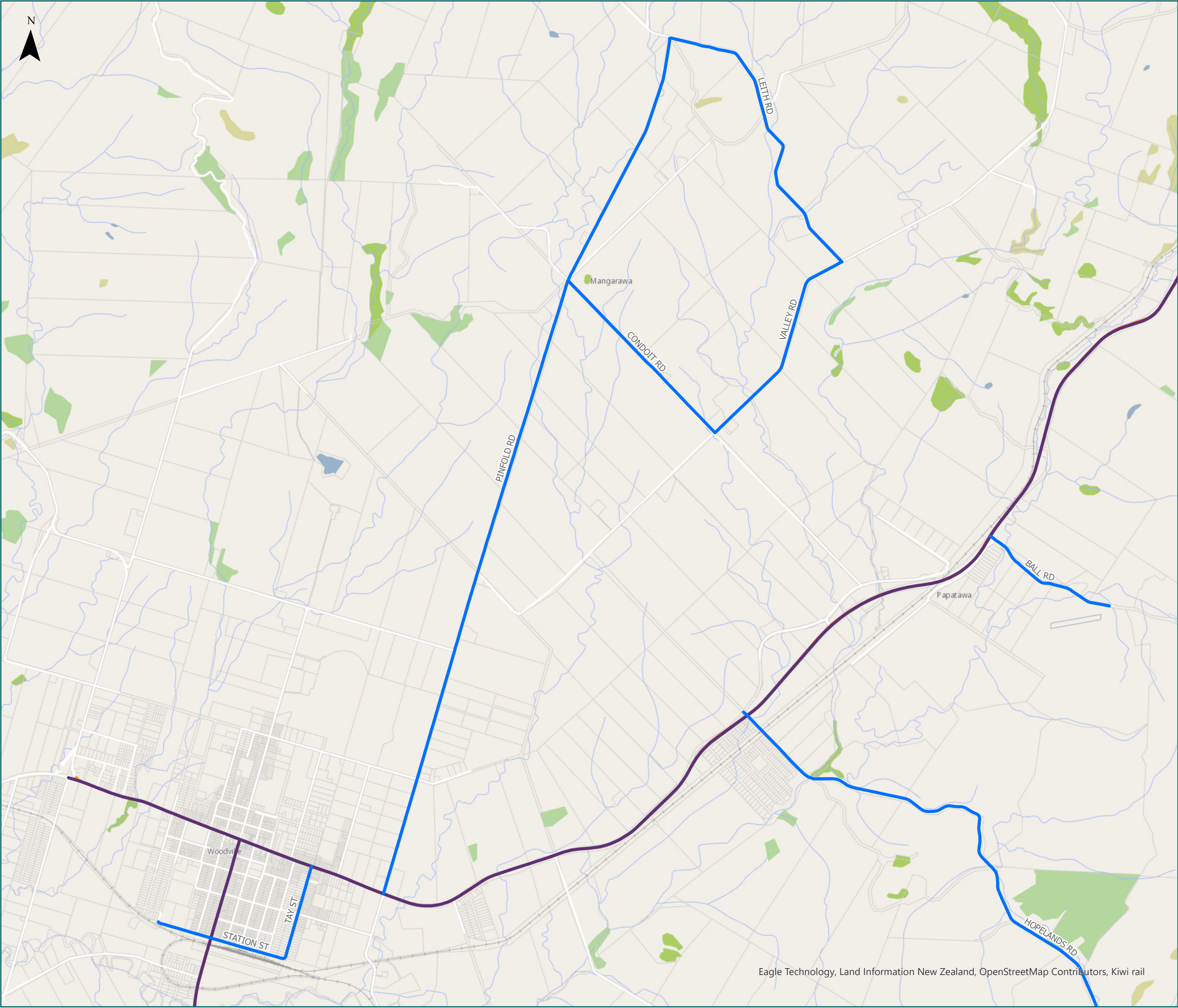
Page 6 of 15

Road/Street Name	Extent of Road/Street
GAISFORD RD	from SH2 to Jackson Rd
GRAHAM RD	from SH2 to No. 408 Graham Rd
HERETAUNGA RD	from SH2 to Maharahara Rd
JACKSON RD	from Gaisford Rd to Bluff Rd
KEARNEY RD	Full length
KIRITAKI RD	from SH2 to Maharahara Rd
MAHARAHARA RD	Full length (from SH2 to Top Grass Rd)
OLD MAIN RD	from SH2 to No. 40 Old Main Rd
ORINGI RD	Full length
ROSS RD	from Maharahara Rd to Top Grass Rd

* For the list of roads please refer to the index table in the end of the document.



0 360 Meters



RCA Pre-approved HPMV Routes

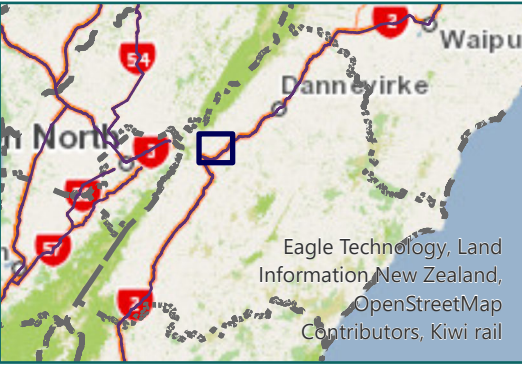
Tararua District

Papatawa & Woodville

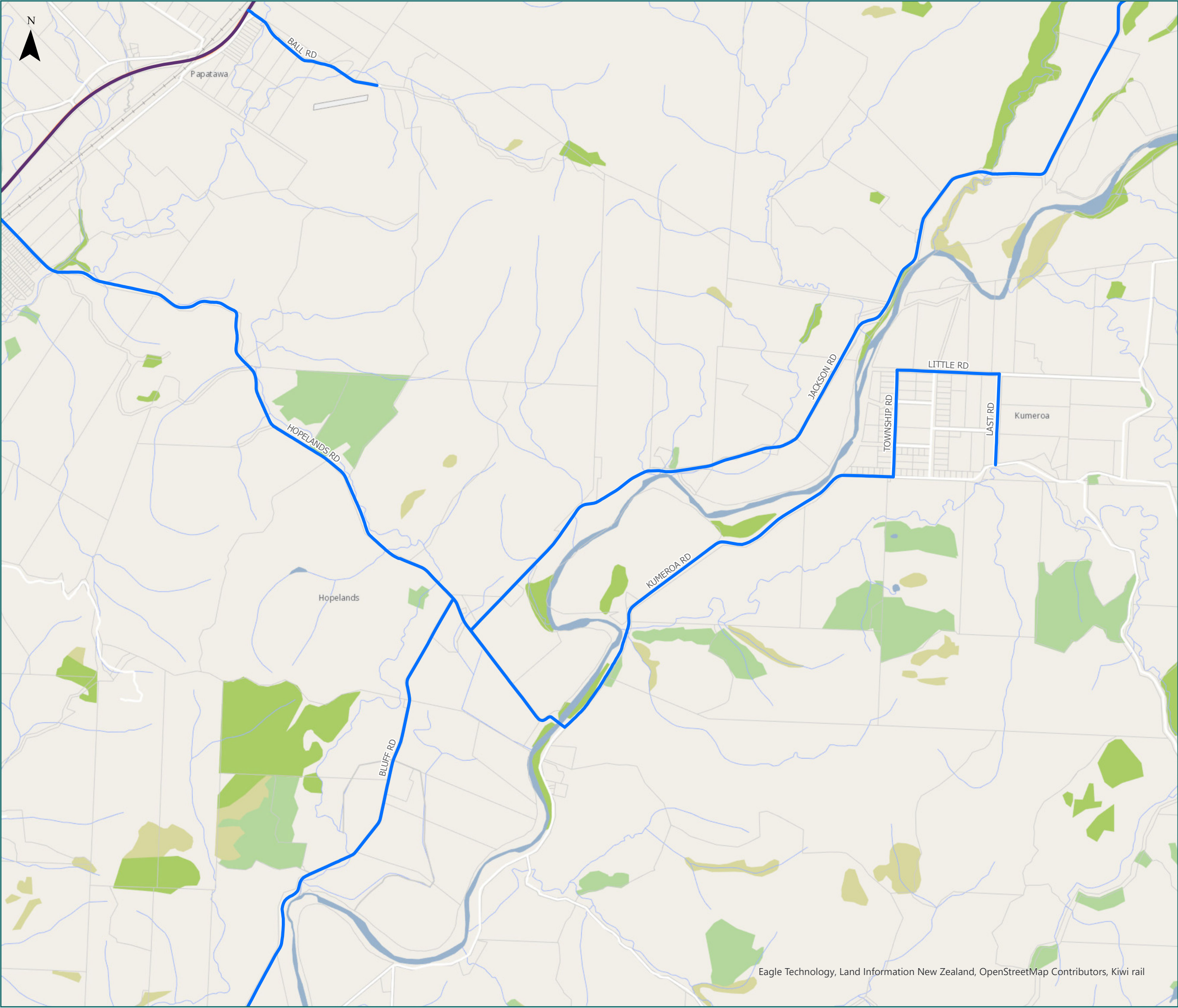
- Legend
- Local Road
 - State Highway
 - Territorial Authority
 - Boundary

Road/Street Name	Extent of Road/Street
BALL RD	Full length
CONDOIT RD	from Valley Rd to Pinfold Rd
HOPELANDS RD	from Kumeroa Rd to SH2
LEITH RD	from Pinfold Rd to Valley Rd
PINFOLD RD	from SH2 to Leith Rd
STATION ST	from Tay St to SH2
TAY ST	from SH2 to Station St
VALLEY RD	from Leith Rd to Condoit Rd

* For the list of roads please refer to the index table in the end of the document.



0 390 Meters



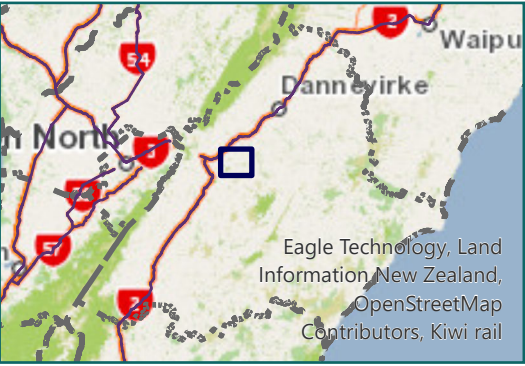
**RCA Pre-approved
HPMV Routes**
Tararua District

Kumerao & Ngawapurua

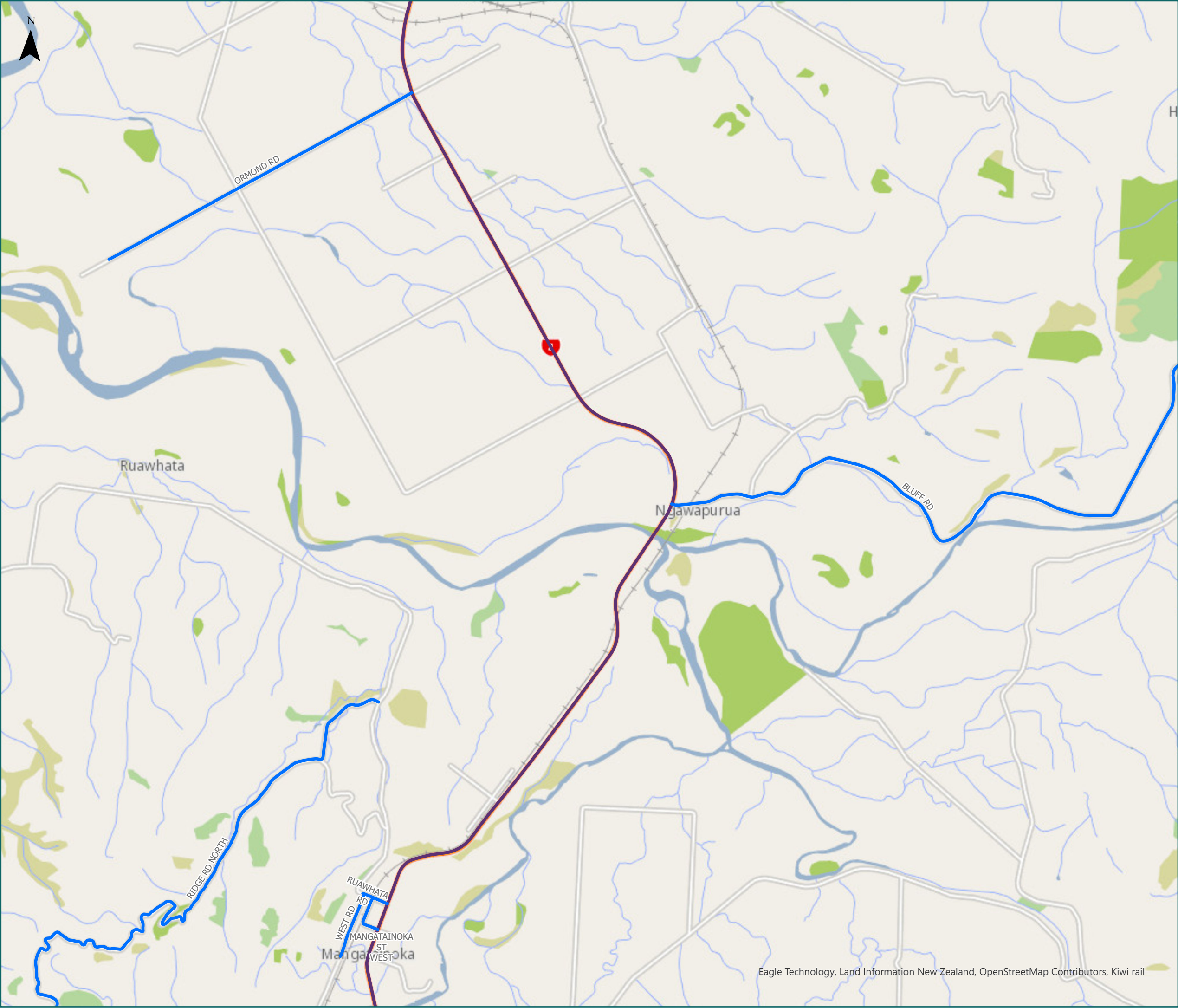
- Legend
- Local Road
 - State Highway
 - Territorial Authority
 - Boundary

Road/Street Name	Extent of Road/Street
BALL RD	Full length
BLUFF RD	from SH2 to Hopelands Rd
HOPELANDS RD	from Kumeroa Rd to SH2
JACKSON RD	from Gaisford Rd to Bluff Rd
KUMEROA RD	from Hopelands Rd to Township Rd
LAST RD	from Little Rd to Kumeroa Rd
LITTLE RD	from Township Rd to Last Rd
TOWNSHIP RD	from Kumeroa Rd to Little Rd

* For the list of roads please refer to the index table in the end of the document.



0 360 Meters



RCA Pre-approved HPMV Routes

Tararua District

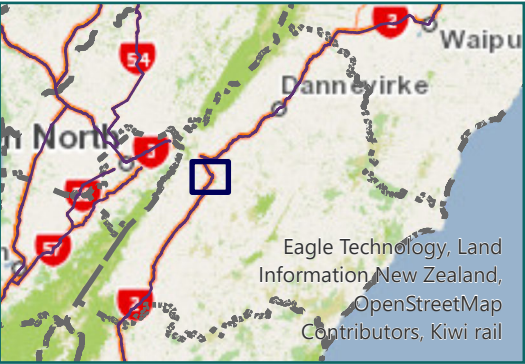
Ruawhata

- Legend
- Local Road
 - State Highway
 - Territorial Authority
 - Boundary

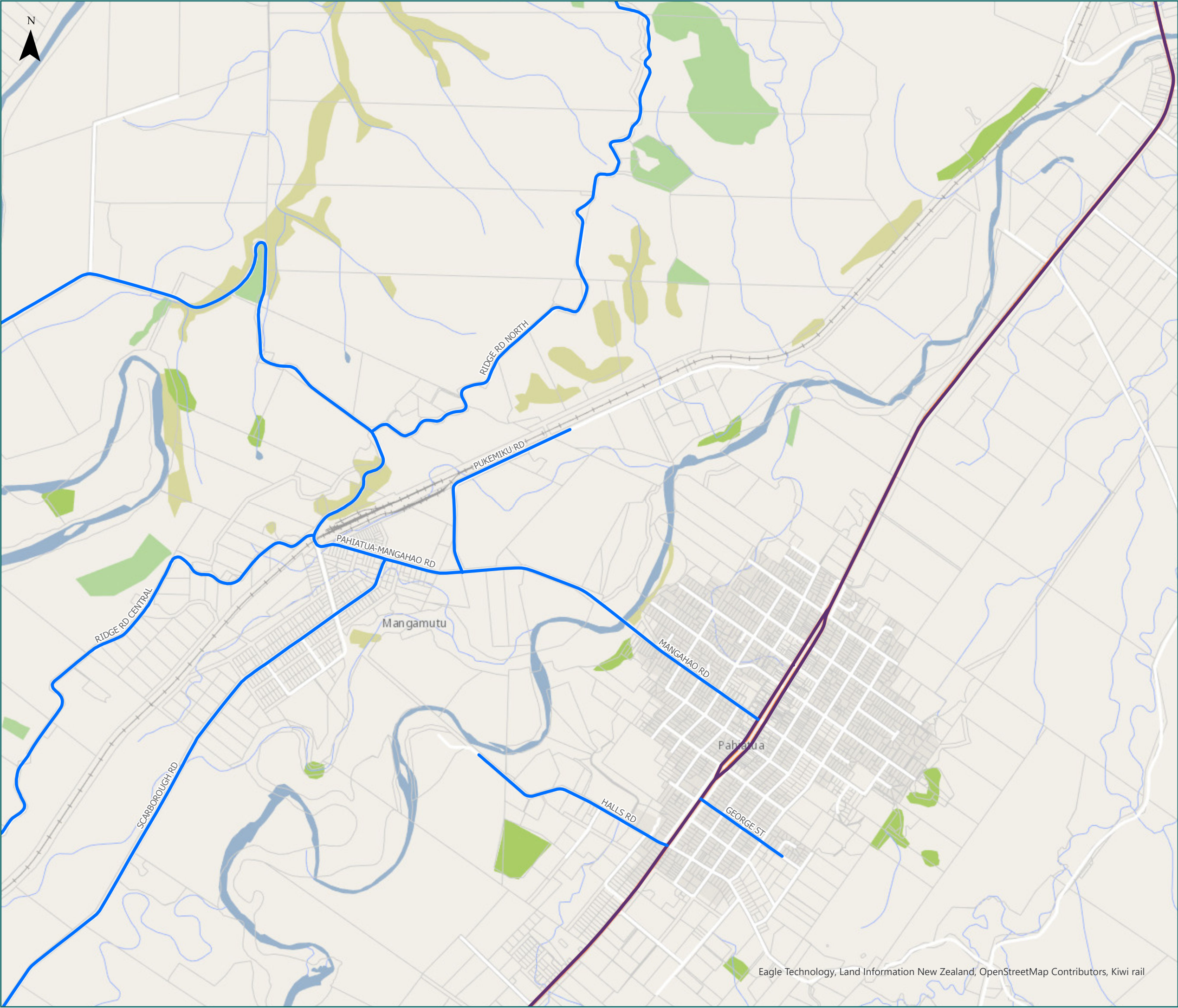
Page 9 of 15

Road/Street Name	Extent of Road/Street
BLUFF RD	from SH2 to Hopelands Rd
MANGATAINOKA ST WEST	from SH2 to Ruawhata Rd
ORMOND RD	Full length
RIDGE RD NORTH	Full length
RUAWHATA RD	from SH2 to West Rd
WEST RD	from Ruawhata Rd to No. 158 West Rd (Ravensdown)

* For the list of roads please refer to the index table in the end of the document.



0 420 Meters



RCA Pre-approved
HPMV Routes
Tararua District

Pahiatua

- Legend
- Local Road

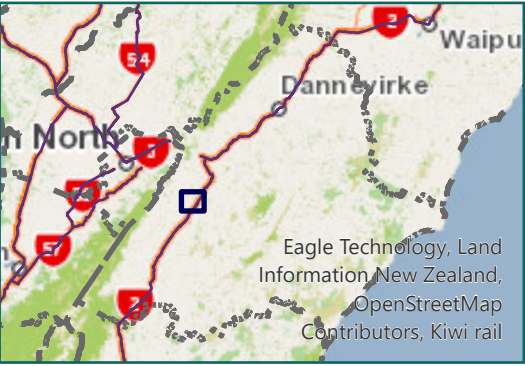
State Highway

Territorial Authority

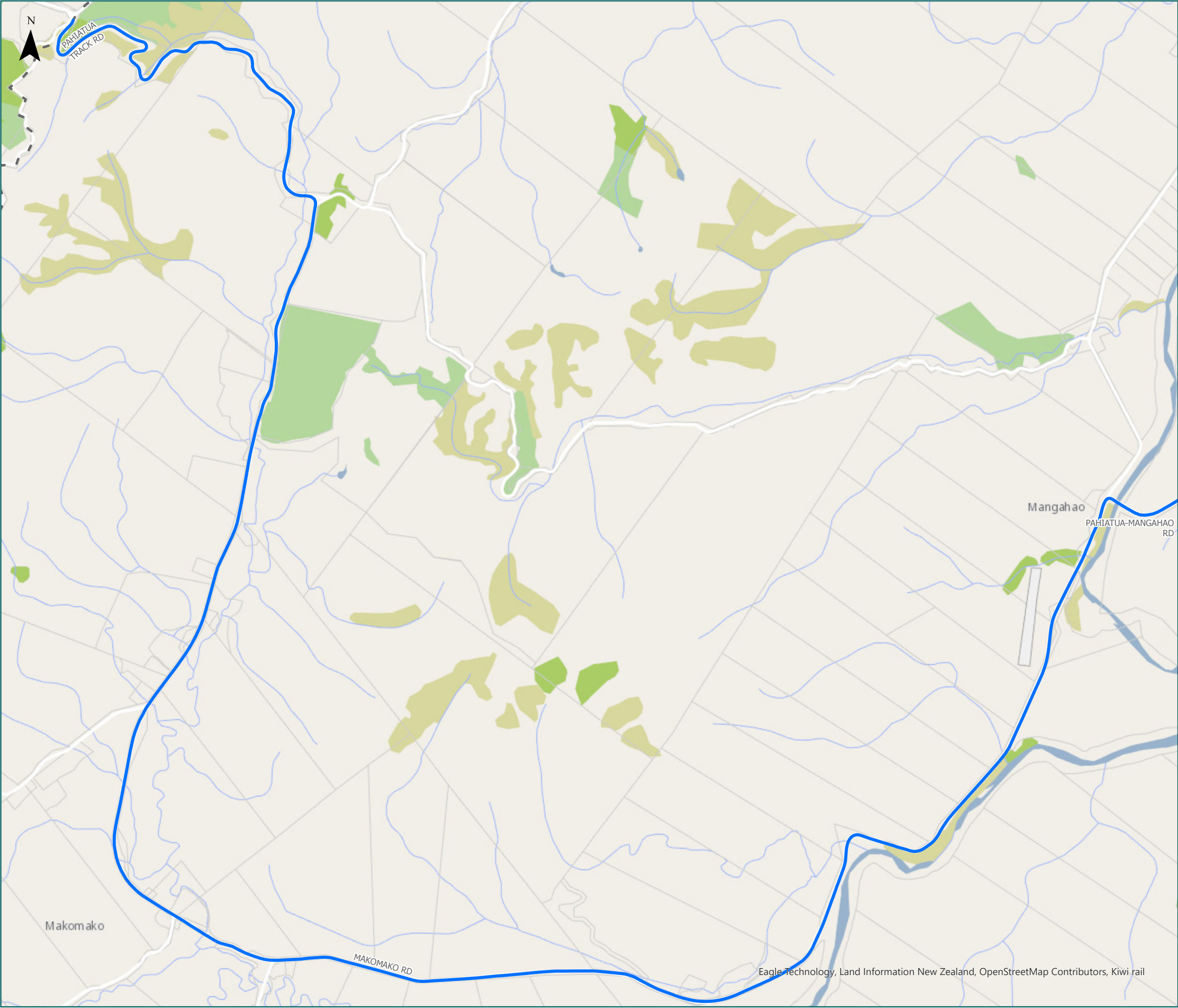
Boundary

Road/Street Name	Extent of Road/Street
GEORGE ST	from SH2 to No.18 George St (M Watts Transport)
HALLS RD	Full length
MANGAHAO RD	from SH2 to Pahiatua Mangahao Rd
PAHIATUA-MANGAHAO RD	from Mangahao Rd to Makomako Rd
PUKEMIKU RD	from Pahiatua-Mangahao Rd to No. 398 Pukemiku Rd (Fonterra Pahiatua)
RIDGE RD CENTRAL	Full length
RIDGE RD NORTH	Full length
SCARBOROUGH RD	from Bridge Rd to Pahiatua Mangahao Rd

* For the list of roads please refer to the index table in the end of the document.



0 260 Meters

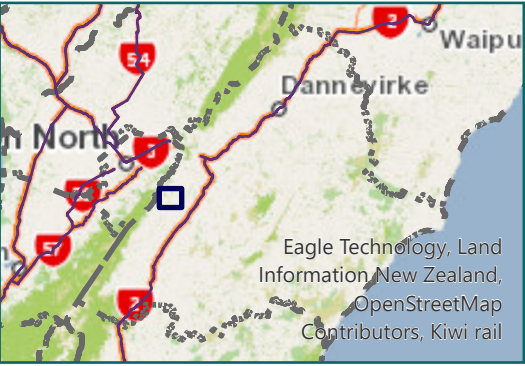


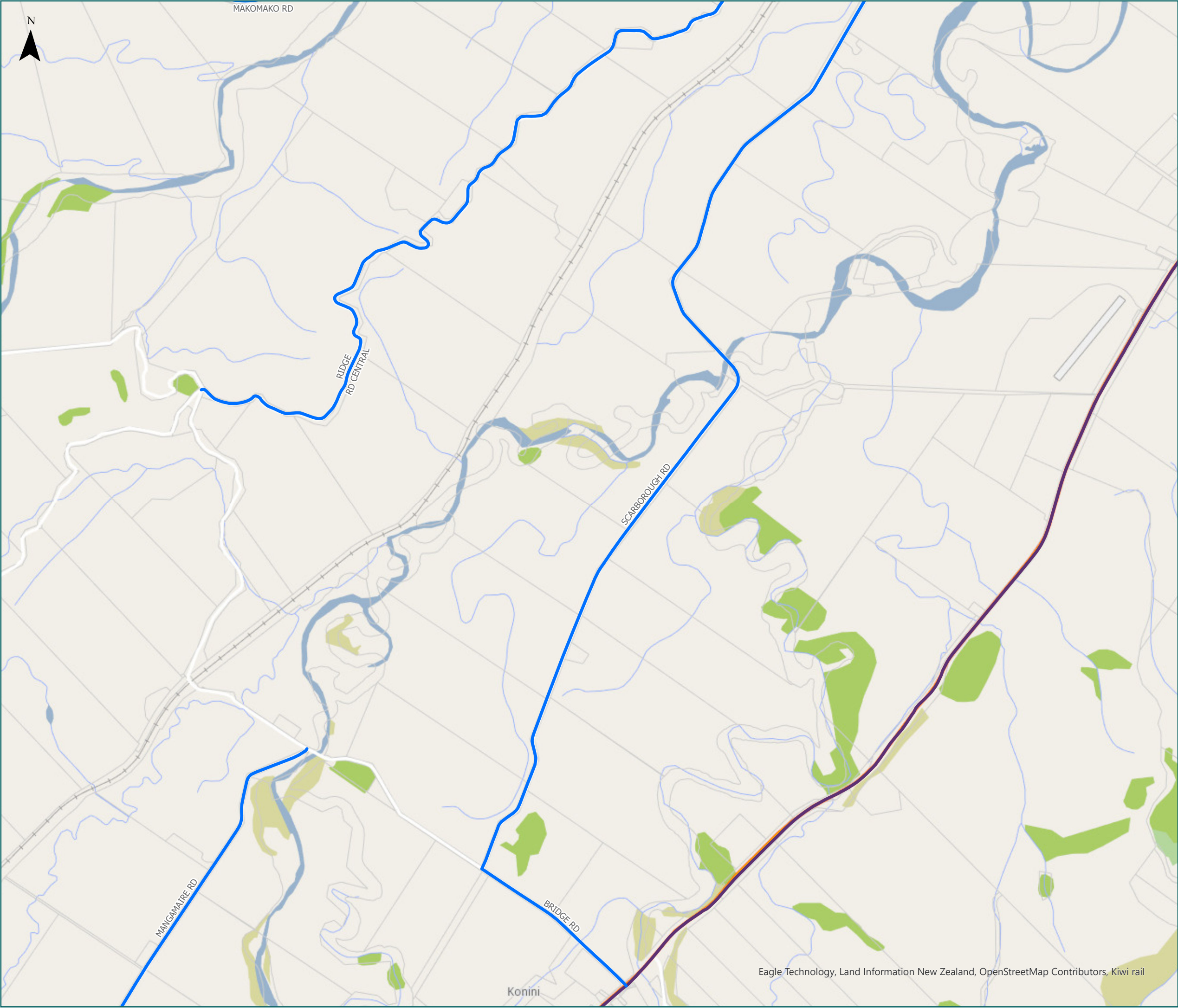
**RCA Pre-approved
HPMV Routes**
Tararua District
Makomako

- Legend
- Local Road
 - Territorial Authority
 - Boundary

Road/Street Name	Extent of Road/Street
MAKOMAKO RD	from Pahiatua-Mangahao Rd to Pahiatua Track
PAHIATUA-MANGAHAO RD	from Mangahao Rd to Makomako Rd
PAHIATUA TRACK RD	from Makomako Rd to Council boundary at Pahiatua Aokautere Rd
RIDGE RD CENTRAL	Full length

* For the list of roads please refer to the index table in the end of the document.





RCA Pre-approved HPMV Routes

Tararua District

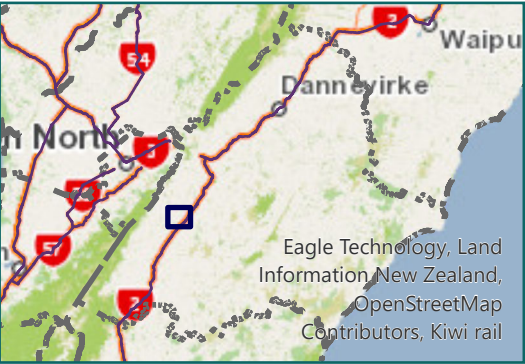
Konini

- Legend
- Local Road
 - State Highway
 - Territorial Authority
 - Boundary

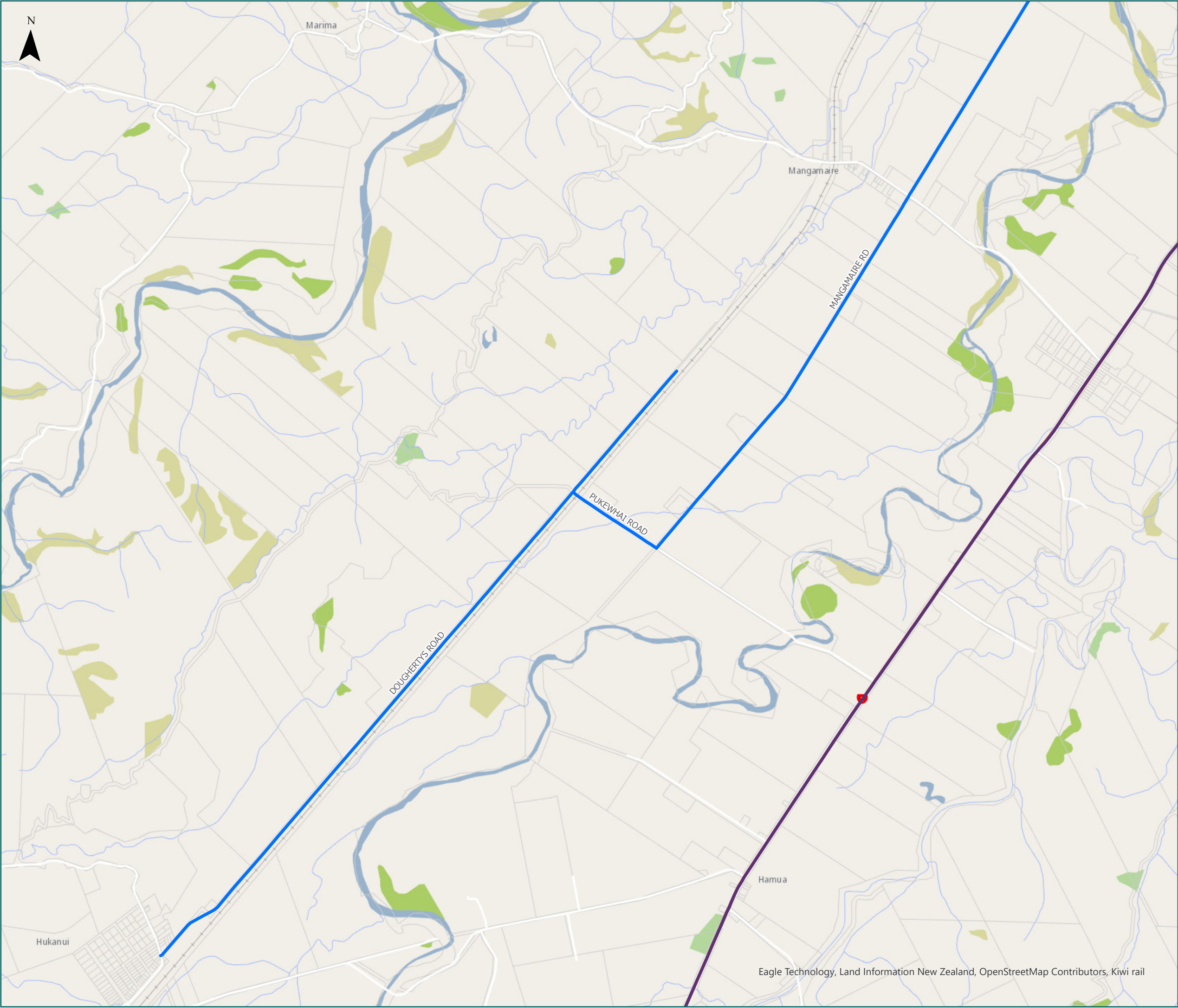
Page 12 of 15

Road/Street Name	Extent of Road/Street
BRIDGE RD	from SH2 to Scarborough Rd
MAKOMAKO RD	from Pahiatua-Mangahao Rd to Pahiatua Track
MANGAMAIRE RD	Full length (from Ridge Rd to Pukewhai Rd)
RIDGE RD CENTRAL	Full length
SCARBOROUGH RD	from Bridge Rd to Pahiatua Mangahao Rd

* For the list of roads please refer to the index table in the end of the document.



0 260 Meters



RCA Pre-approved HPMV Routes

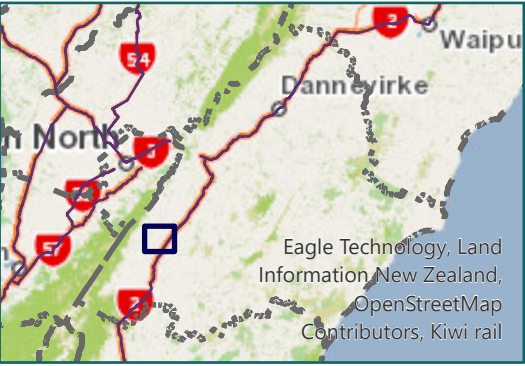
Tararua District

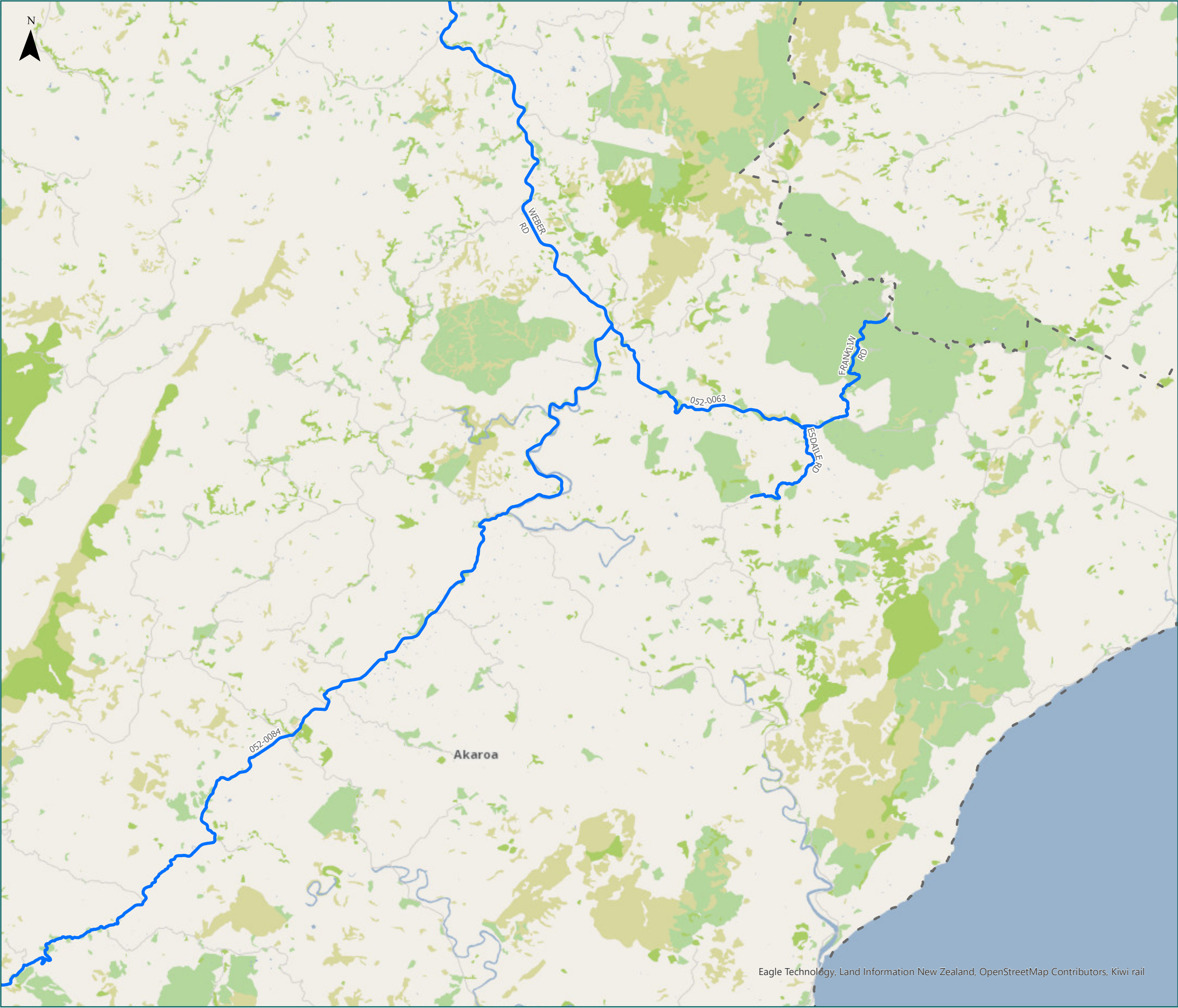
Mangamaire & Hamua

- Legend
- Local Road
 - State Highway
 - Territorial Authority
 - Boundary

Road/Street Name	Extent of Road/Street
DOUGHERTYS ROAD	Full length
MANGAMAIRE RD	Full length (from Ridge Rd to Pukewhai Rd)
PUKEWHAI ROAD	from Mangamaire Rd to Doughertys Rd only

* For the list of roads please refer to the index table in the end of the document.





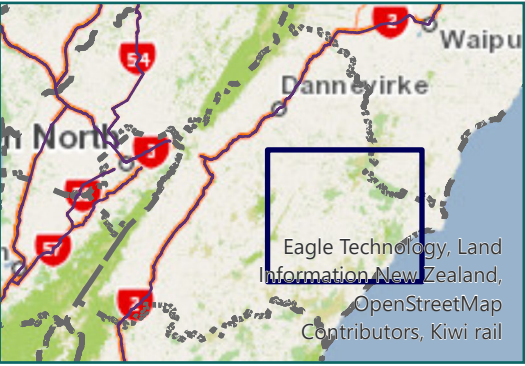
RCA Pre-approved HPMV Routes

Tararua District Weber & Ti Tree Point & Pongaroa

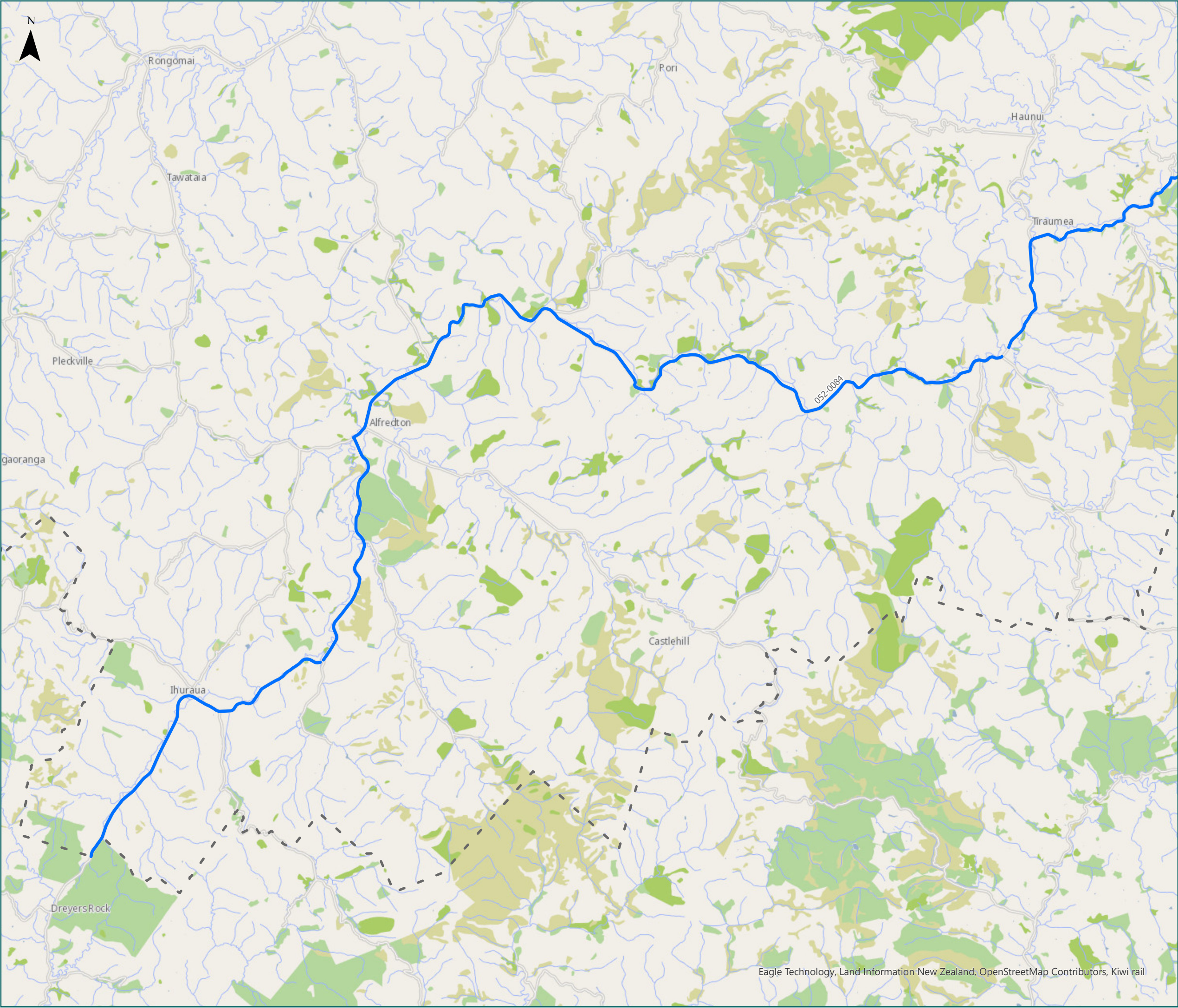
- Legend
- Local Road
 - Territorial Authority
 - Boundary

Road/Street Name	Extent of Road/Street
052-0063	from Weber Rd to Franklin Rd, Herbertville
052-0084	from Weber Rd to Masterton DC boundary at start of Whangaehu Valley Rd
ESDAILE RD	from Route 52 - 0063 to Titoki Forest entrance
FRANKLIN RD	from Route 52 - 0063 to Central Hawkes Bay DC boundary at Birch Rd East intersection
WEBER RD	from Miller St to Route 52 - 0084 & Route 52 - 0063

* For the list of roads please refer to the index table in the end of the document.



0 1,000 Meters

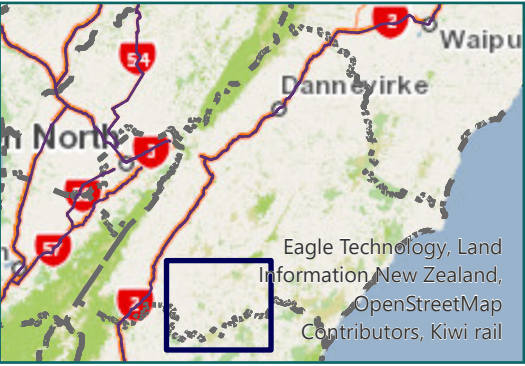


**RCA Pre-approved
HPMV Routes**
Tararua District
Castle Hill

- Legend
- Local Road
 - Territorial Authority
 - Boundary

Road/Street Name	Extent of Road/Street
052-0084	from Weber Rd to Masterton DC boundary at start of Whangaehu Valley Rd

* For the list of roads please refer to the index table
in the end of the document.



Tararua District Map Index Page

Route Name	Page
GARFIELD RD from SH2 to Matamau-Ormondville Rd – 291 Matamau-Ormondville Rd	1
MATAMAU-ORMONDVILLE RD from Garfield Rd to No. 291 Matamau-Ormondville Rd	1
PEDERSEN RD from SH2 to Third Line South	1
THIRD LINE SOUTH from Pedersen Rd to No. 224 Third Line South	1
AERODROME RD (Full length)	2
CARLSON ST from Ruahine St to Alliance Dannevirke	2
DENMARK ST from SH2 to Miller St	2
LAWS RD (Full length)	2
MAUNGA RD from Otanga Rd to Tipapakuku Rd	2
MILLER ST from Denmark St to Weber Rd	2
OTANGA RD from SH2 to Maunga Rd	2
QUEEN ST from Stairs St to No. 9 Queen St	2
RIFLE RANGE RD from Laws Rd - first 200m only - DO NOT CROSS Rifle Range Bridge D-34	2
RUAHINE ST from SH2 to Smith St	2
SMITH RD from Smith St to No. 331 Smith Rd	2
SMITH ST from Ruahine St to Smith Rd	2
STAIRS ST from SH2 to Queen St	2
TIPAPAKUKU RD from Maunga Rd to No. 622 Tipapakuku Rd	2
WEBER RD from Miller St to Route 52 - 0084 & Route 52 - 0063	2
TOP GRASS RD (NORTH) from Laws Rd to No. 494 Top Grass Rd	3
WAITAHORA RD from Weber Rd to No. 359 Waitahora Rd	4
KEARNEY RD (Full length)	5
KIRITAKI RD from SH2 to Maharahara Rd	5
KUMETI RD (Full length)	5
MAHARAHARA RD (Full length)	5
ROSS RD from Maharahara Rd to Top Grass Rd	5
TOP GRASS RD (SOUTH) from Heretaunga Rd to Kearney Rd	5
GAISFORD RD from SH2 to Jackson Rd	6
GRAHAM RD from SH2 to No. 408 Graham Rd	6
HERETAUNGA RD from SH2 to Maharahara Rd	6
JACKSON RD from Gaisford Rd to Bluff Rd	6
OLD MAIN RD from SH2 to No. 40 Old Main Rd	6

Route Name	Page
ORINGI RD (Full length)	6
BALL RD (Full length)	7
CONDOIT RD from Valley Rd to Pinfold Rd	7
HOPELANDS RD from Kumeroa Rd to SH2	7
LEITH RD from Pinfold Rd to Valley Rd	7
PINFOLD RD from SH2 to Leith Rd	7
STATION ST from Tay St to SH2	7
TAY ST from SH2 to Station St	7
VALLEY RD from Leith Rd to Condoit Rd	7
BLUFF RD from SH2 to Hopelands Rd	8
KUMEROA RD from Hopelands Rd to Township Rd	8
LAST RD from Little Rd to Kumeroa Rd	8
LITTLE RD from Township Rd to Last Rd	8
TOWNSHIP RD from Kumeroa Rd to Little Rd	8
MANGATAINOKA ST WEST from SH2 to Ruawhata Rd	9
ORMOND RD (Full length)	9
RIDGE RD NORTH (Full length)	9
RUAWHATA RD from SH2 to West Rd	9
WEST RD from Ruawhata Rd to No. 158 West Rd (Ravensdown)	9
GEORGE ST from SH2 to No.18 George St (M Watts Transport)	10
HALLS RD (Full length)	10
MANGAHAO RD from SH2 to Pahiatua Mangahao Rd	10
PAHIATUA-MANGAHAO RD from Mangahao Rd to Makomako Rd	10
PUKEMIKU RD from Pahiatua-Mangahao Rd to No. 398 Pukemiku Rd (Fonterra Pahiatua)	10
RIDGE RD CENTRAL (Full length)	10
SCARBOROUGH RD from Bridge Rd to Pahiatua Mangahao Rd	10
MAKOMAKO RD from Pahiatua-Mangahao Rd to Pahiatua Track	11
PAHIATUA TRACK RD from Makomako Rd to Council boundary at Pahiatua Aokautere Rd	11
BRIDGE RD from SH2 to Scarborough Rd	12
MANGAMAIRE RD (Full length)	12
DOUGHERTYS ROAD (Full length)	13
PUKEWHAI ROAD from Mangamaire Rd to Doughertys Rd only	13
ESDAILE RD from Route 52 - 0063 to Titoki Forest entrance	14

Route Name	Page
FRANKLIN RD from Route 52 - 0063 to Central Hawkes Bay DC boundary at Birch Rd East intersection	14
Route 52 from Weber Rd to Franklin Rd, Herbertville	14
Route 52 from Weber Rd to Masterton DC boundary at start of Whangaehu Valley Rd	14