

50MAX Book of Maps

South Island Marlborough Region



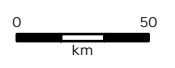
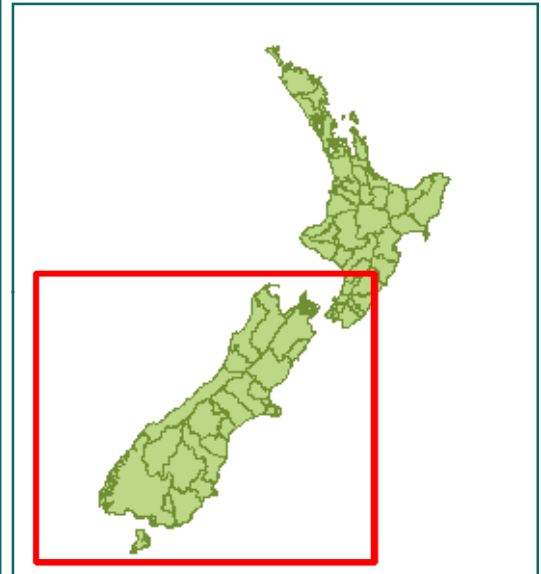


50MAX Book of Maps
Version: April 2024

South Island
South Island

X State Highway 50MAX Restrictions

For detailed information visit
www.nzta.govt.nz/commercial-driving/high-productivity



50MAX Road Controlling Authorities - South Island

Local roads can be used EXCEPT for the restricted bridges/roads listed in the following tables

Ashburton District
Buller District
Central Otago District
Christchurch City
Clutha District
Dunedin City
Gore District
Grey District
Hurunui District
Invercargill City
Kaikoura District
Marlborough District
Nelson City
Queenstown Lakes
District
Selwyn District
Southland District
Tasman District
Timaru District
Waimakariri District
Waimate District
Waitaki District

50MAX Restricted Road Controlling Authorities - South Island

Do not use local roads: see local Council to obtain a Higher Mass HPMV permit

Mackenzie District

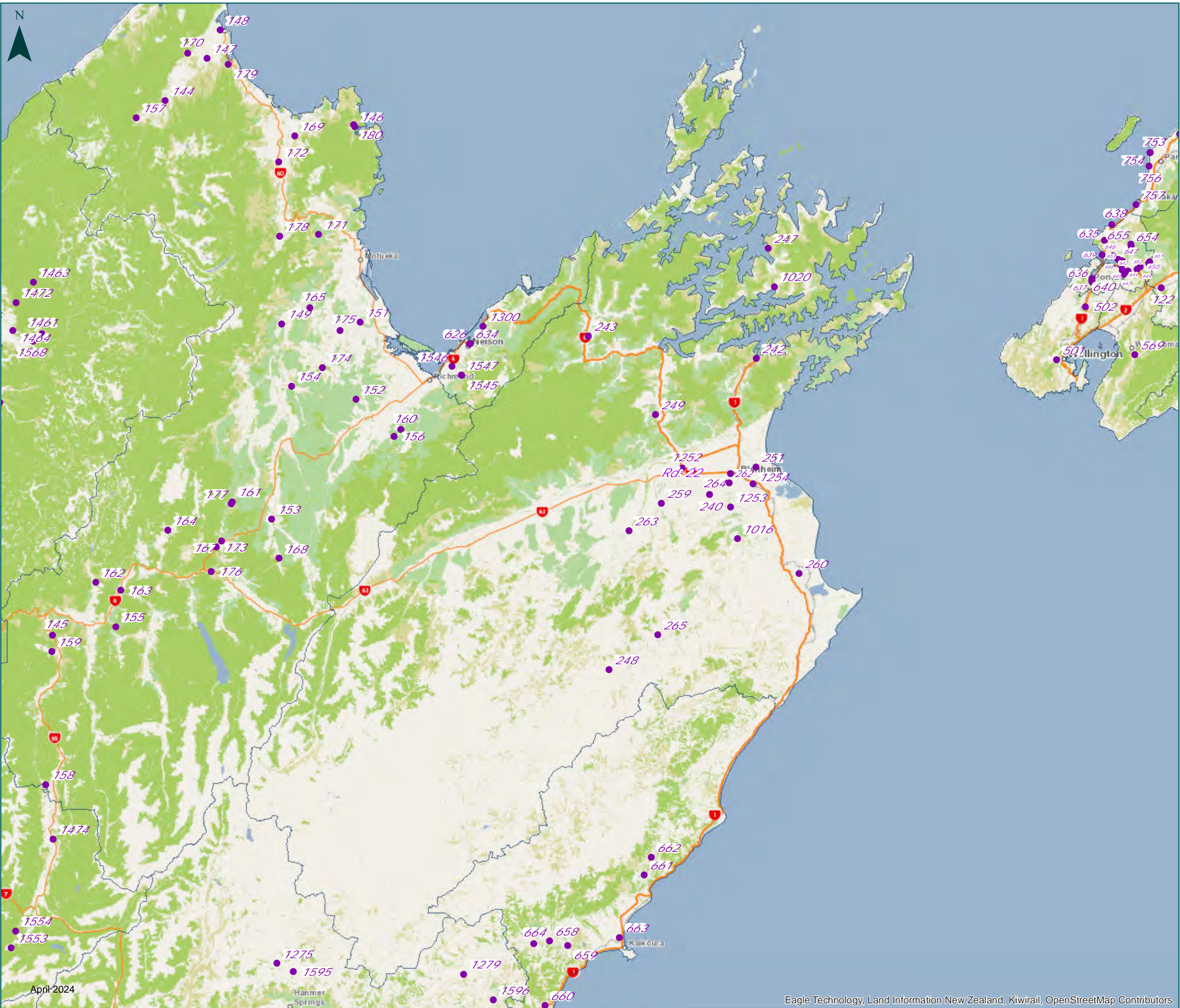
Westland District

Local Road 50MAX Bridge Restrictions - Marlborough

Bridge Reference	Bridge name	northing	easting
<u>Marlborough District Council</u>			
240	BENMORVEN NO 2, BENMORVEN RD	5399645	1674344
242	BROADWAY, BROADWAY	5428239	1684133
243	BULFORD NO 1, BULFORD RD NORTH	5432916	1648811
247	HARVEYS , CLOVA BAY RD	5451345	1686646
248	HODDER, AWATERE VALLEY RD	5362819	1653203
249	MCLEANS, MT RILEY RD	5416385	1662945
251	MORGANS RD NO 2, MORGANS RD	5405321	1684057
259	TYNTESFIELD NO 1, TYNTESFIELD RD	5397744	1664203
260	WATSONS, MERRIFIELDS RD	5382999	1693120
262	BURLEIGH, NEW RENWICK RD	5402089	1678441
263	CRAIGLOCHART NO 1, WAIHOPAI VALLEY RD	5392037	1657362
264	HIGH ST WEST, HIGH ST	5404028	1678670
265	JORDAN, AWATERE VALLEY RD	5370155	1663405
1016	TAYLOR PASS NO 2, TAYLOR PASS RD	5390341	1680172
1020	WAITARIA NO 2, KENEPURU RD	5443288	1687930
1252	BLICKS, BLICKS RD	5405156	1668567
1253	MAXWELL PASS, MAXWELL PASS ROAD	5396952	1678785
1254	RIVERLANDS DRAIN NO 1, COB COTTAGE ROAD	5401861	1683468

State Highway 50MAX Restrictions - South Island

SH	BSN	Name	Region	Northing	Easting
SH 6	6343	FOX RIVER BRIDGE - 6343	Christchurch	5181826.2937	1358077.2611
SH 6	6390	COOK RIVER (WEHEKA) BRIDGE - 6390	Christchurch	5179319.6396	1354758.1994
SH 6	6590	KARANGARUA RIVER BRIDGE - 6590	Christchurch	5170451.8171	1342141.616
SH 6	8153	FISH RIVER BRIDGE - 8153	Dunedin	5108774.6331	1307472.8408
SH 6	7500	HAAST RIVER BRIDGE - 7500	Christchurch	5136745.1532	1282914.7575
SH 6	8183	MAKARORA RIVER BRIDGE - 8183	Dunedin	5106071.484	1306371.7233
SH 6	8215	CAMERONS CREEK BRIDGE - 8215	Dunedin	5104103.517	1304129.6629



50MAX Book of Maps
Version: April 2024

South Island
Marlborough Region

Marlborough District

- X State Highway 50MAX Restrictions
- Local Road 50MAX Bridge Restrictions
- Local Road 50MAX Road Restrictions
- NZTA State Highways
- Restricted RCA - consult local authority to use local roads

For detailed information visit
www.nzta.govt.nz/commercial-driving/high-productivity

