

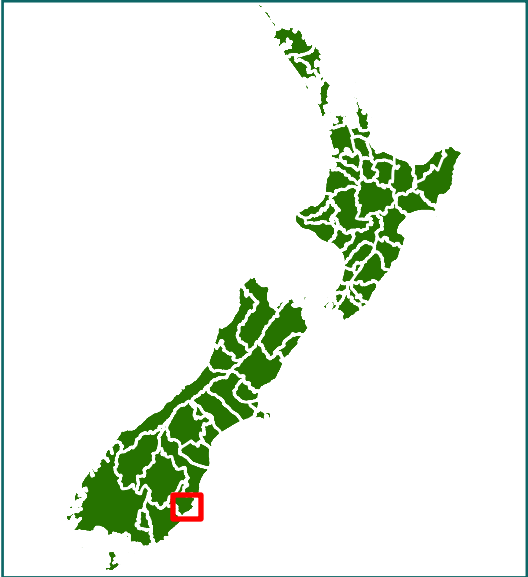


RCA Pre-approved HPMV Routes

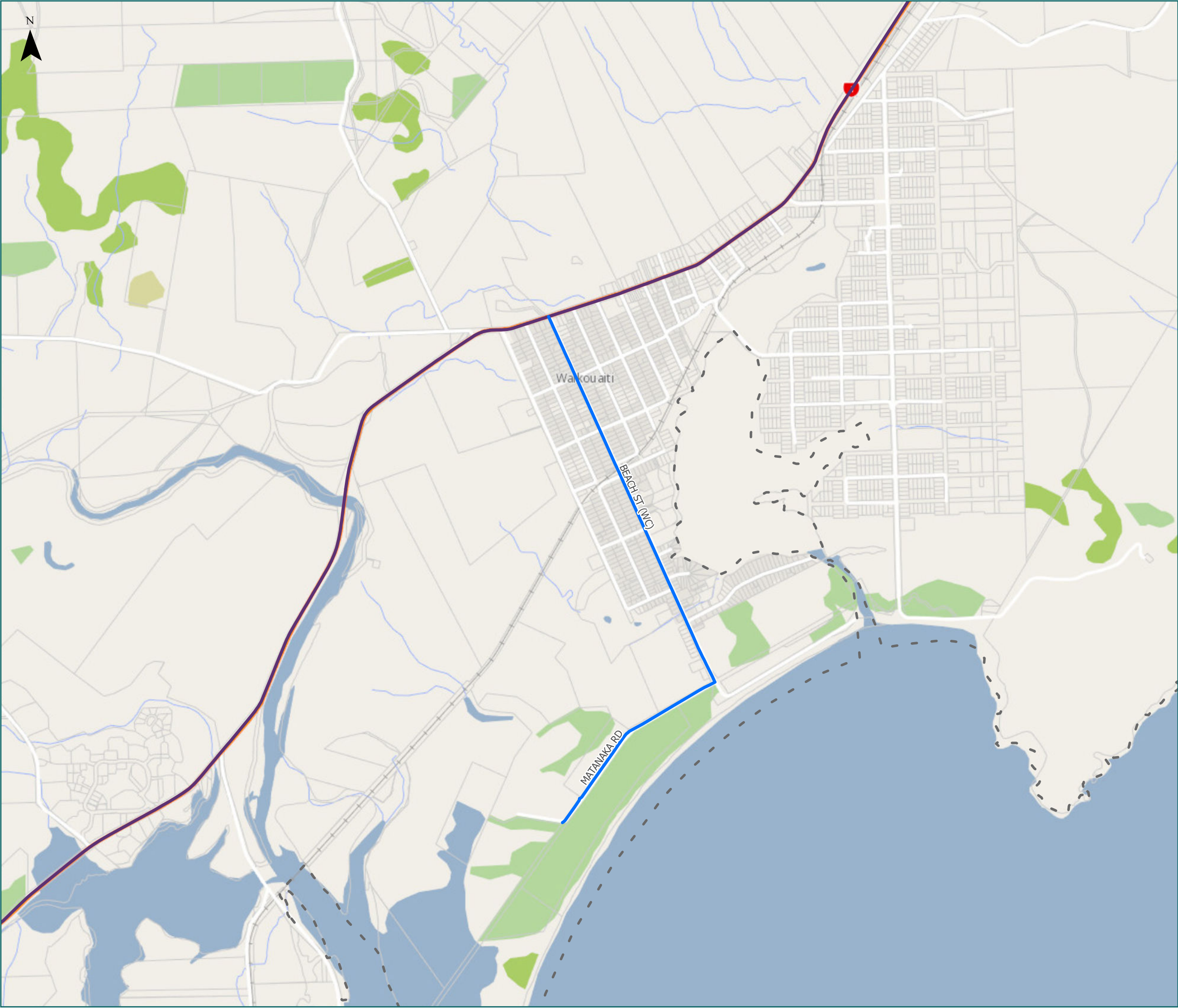
Dunedin District

Overview

- Legend
- High productivity motor vehicles (HPMV) Routes
 - Local Road
 - Full High Productivity Motor Vehicle Routes (SH)
 - State Highway
 - Territorial Authority Boundary



0 3 km



RCA Pre-approved HPMV Routes

Dunedin District

Waikouaiti

Legend

- Local Road
- State Highway
- Territorial Authority
- Boundary

Page 1 of 12

Road/Street Name	Extent of Road/Street
BEACH ST (WC)	from SH1 to Matanaka Rd
MATANAKA RD	From Beach St to Mainland Poultry

* For the list of roads please refer to the index table in the end of the document.





**RCA Pre-approved
HPMV Routes**
Dunedin District

Port Chalmers & Sawyers Bay

- Legend
- Local Road

State Highway

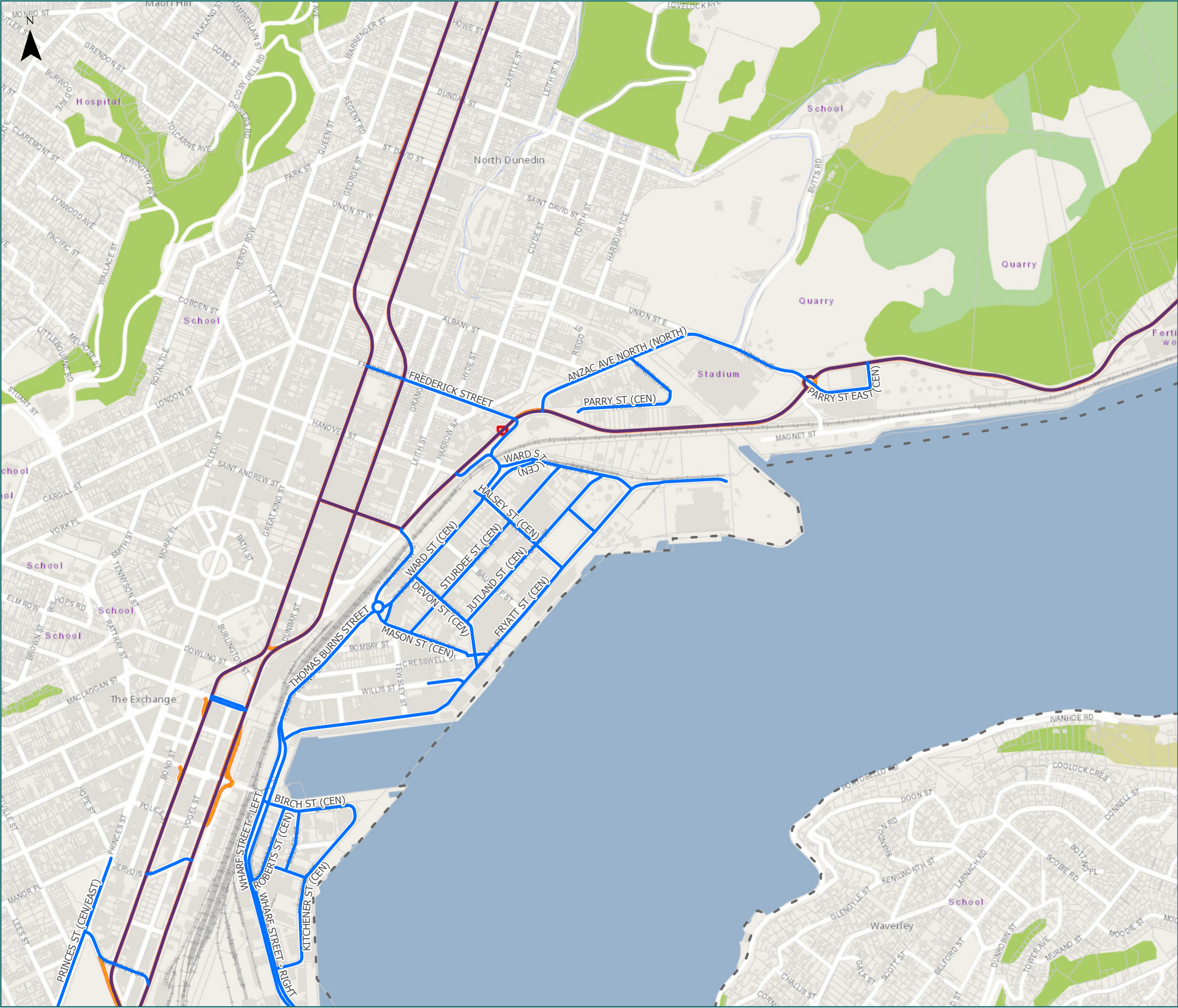
Territorial Authority

Boundary

Road/Street Name	Extent of Road/Street
BEACH ST (PC)	from SH88 Macandrew Rd to end of Port Otago wharf
DUKE ST (PC)	Full length
MACANDREW RD (PC)	from Beach St to Cemetery Rd only
STATION RD (PC)	from SH88 to Dukes St only

* For the list of roads please refer to the index table in the end of the document.





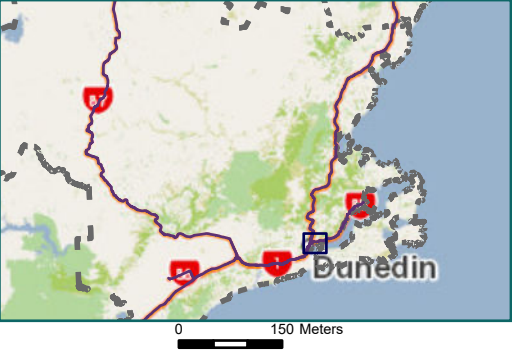
RCA Pre-approved
HPMV Routes
Dunedin District

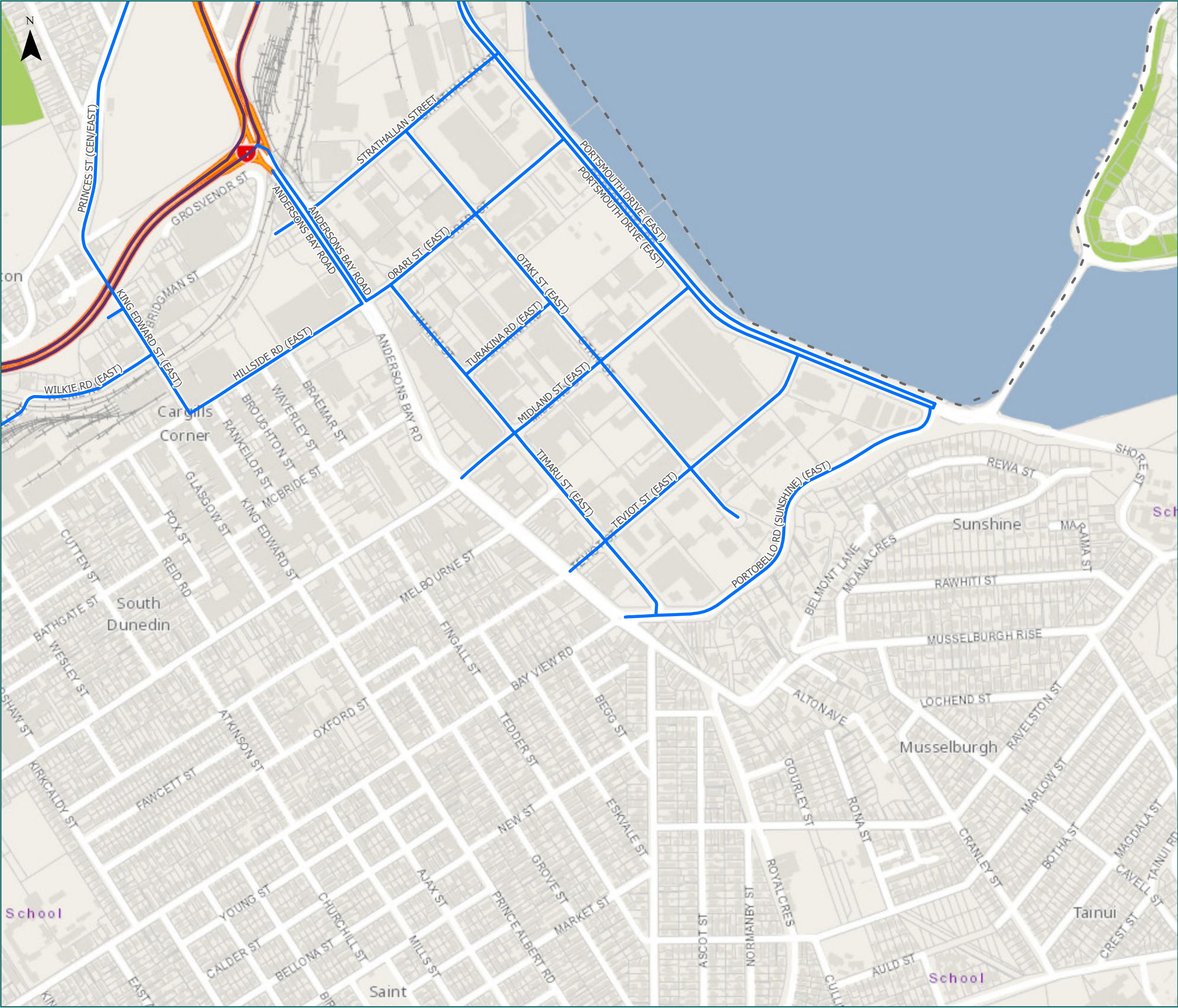
Dunedin Central

- Legend
- Local Road
 - State Highway
 - Territorial Authority
 - Boundary

Road/Street Name	Extent of Road/Street
WHARF STREET - LEFT	from Strathallan St to Thomas Burns St
THOMAS BURNS STREET	Full Length
ST ANDREW STREET	from Thomas Burns St to SH88 (Anzac Ave)
FREDERICK STREET	from SH1S (Castle St) or SH1S (Cumberland St) to SH88 (Anzac Ave)
ANDERSONS BAY RD (EAST)	from Princes St to Gordon St
WHARF STREET - RIGHT	Full Length
ANZAC AVE NORTH (NORTH)	from SH88 to Minerva St & from SH88 to SH88 (Ravensbourne Rd) roundabout
BIRCH ST (CEN)	Full length
BULLER ST (CEN)	Full length
CRESSWELL ST (CEN)	from Mason St to Fryatt St only
DEVON ST (CEN)	Full length
FRENCH ST (CEN)	Full length
FRYATT ST (CEN)	Full length
GORDON ST (CEN)	Full length
HALSEY ST (CEN)	Full length
JERVOIS ST (CEN)	from SH1 (Crawford St) to SH1 (Cumberland St)
JUTLAND ST (CEN)	Full length
KITCHENER ST (CEN)	Full length
MASON ST (CEN)	Full length
MINERVA ST (CEN)	Full length
PARRY ST (CEN)	Full length
PRINCES ST (CEN/EAST)	from Jervois St to King Edward St, South Dunedin
QUEENS GARDENS (CEN)	from SH1 (Crawford St) to SH1 (Cumberland St)
ROBERTS ST (CEN)	Full length
STURDEE ST (CEN)	Full length
WARD ST (CEN)	Full length
WICKLIFFE ST (CEN)	Full length

* For the list of roads please refer to the index table in the end of the document.





**RCA Pre-approved
HPMV Routes**
Dunedin District

South Dunedin

- Legend
- Local Road
 - State Highway
 - Territorial Authority
 - Boundary

Page 4 of 12

Road/Street Name	Extent of Road/Street
STRATHALLAN STREET	Full Length
WHARF STREET - LEFT	from Strathallan St to Thomas Burns St
WHARF STREET - RIGHT	Full Length
GORDON ST (CEN)	Full length
HILLSIDE RD (EAST)	from Andersons Bay Rd to King Edward St
KENSINGTON AVE (EAST)	from Andersons Bay Rd to The Warehouse/Pak'nSave entrance
KING EDWARD ST (EAST)	from Hillside Rd to Princes St
MIDLAND ST (EAST)	Full length
NEVILLE ST (EAST)	from Burns St to Wilkie Rd
ORARI ST (EAST)	Full length
OTAKI ST (EAST)	Full length
PERCY ST (EAST)	King Edward St to Everett Scrap Metal
PORTOBELLO RD (SUNSHINE) (EAST)	from Portsmouth Dr to BP Connect, Bays Junction
PORTSMOUTH DRIVE (EAST)	Full length
PRINCES ST (CEN/EAST)	from Jervois St to King Edward St, South Dunedin
TEVIOT ST (EAST)	Full length
TIMARU ST (EAST)	Full length
TURAKINA RD (EAST)	Full length
WILKIE RD (EAST)	from Everett Scrap Metal to King Edward St
ANDERSONS BAY ROAD	from SH1S (Dunedin Southern Motorway) to Strathallan St

* For the list of roads please refer to the index table in the end of the document.





RCA Pre-approved HPMV Routes

Dunedin District

Kaikorai Valley & Burnside
& Green Island

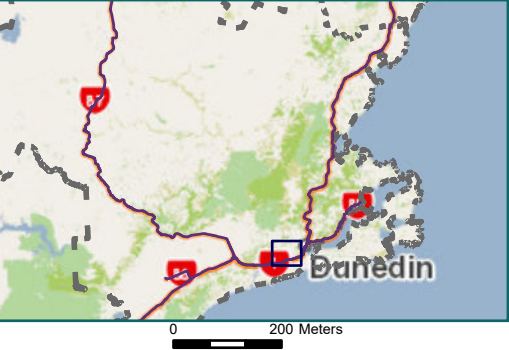
Legend

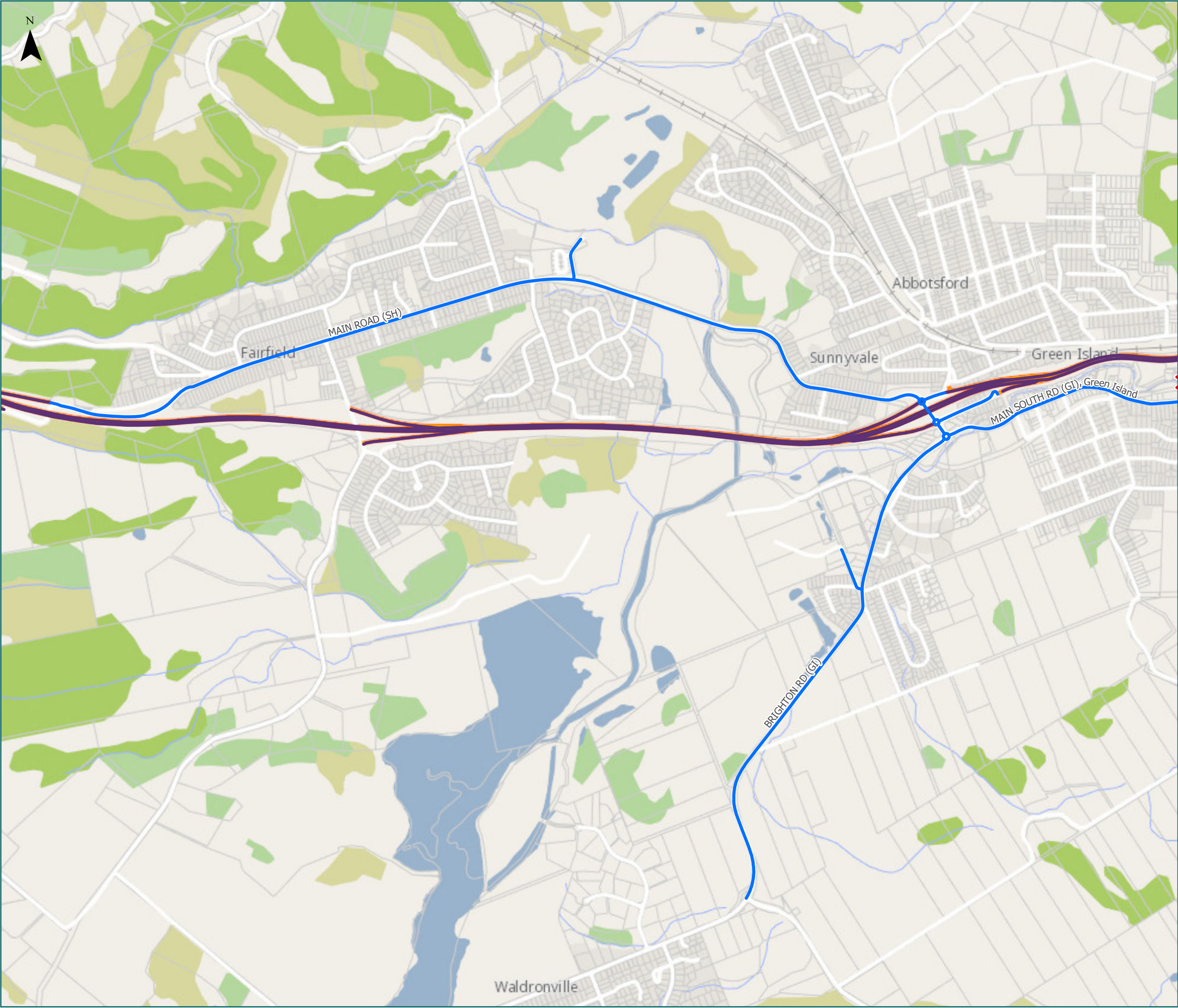
- Bridges Not Permitted To Pass
- Local Road
- State Highway
- Territorial Authority Boundary

Page 5 of 12

Road/Street Name	Extent of Road/Street
BARNES DR (EAST)	from South Rd to SH1 (Dunedin Southern Motorway)
BURNS ST (EAST)	from South Rd to Neville St
CARNFORTH ST (GI)	from Main South Rd to No. 4 Carnforth St Note: bridge height restriction is 3.6 meters.
DONALD ST (WEST)	Full length
HARRAWAY RD (GI)	from Harraways exit to Main South Rd – DO NOT CROSS bridge #404 on Harraways Rd
KAIKORAI VALLEY RD (CEN/WEST/GI)	from Main South Rd to No. 183 Kaikorai Valley Rd
MAIN SOUTH RD (GI), Concord (Southbound)	from SH1 (Lookout Point) off-ramp to Kaikorai Valley Rd
MCLEODS RD (GI)	from Kaikorai Valley Rd to end of seal/bridge – Note: The bridge at end of McLeods Rd is privately owned, applicant to seek approval from owner.
NEVILLE ST (EAST)	from Burns St to Wilkie Rd
SOUTH RD (WEST/EAST)	from Barnes Dr to Burns St
WILKIE RD (EAST)	from Everett Scrap Metal to King Edward St
MAIN SOUTH RD (GI), Burnside (Northbound)	from SH1 Off-ramp (Burnside) to Kaikorai Valley Rd
MAIN SOUTH RD (GI), Green Island	from SH1 (Abbotsford) off-ramp or Westland St, Green Island to SH1 Burnside on-ramp (includes Burnside Underpass to SH1)
MAIN SOUTH RD (GI), Burnside (Southbound)	from Kaikorai Valley Rd to SH1 (Burnside) on-ramp

* For the list of roads please refer to the index table in the end of the document.





**RCA Pre-approved
HPMV Routes**

Dunedin District

**Abbotsford & Green Island
& Fairfield**

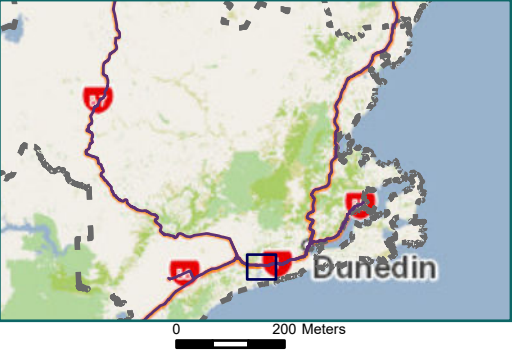
Legend

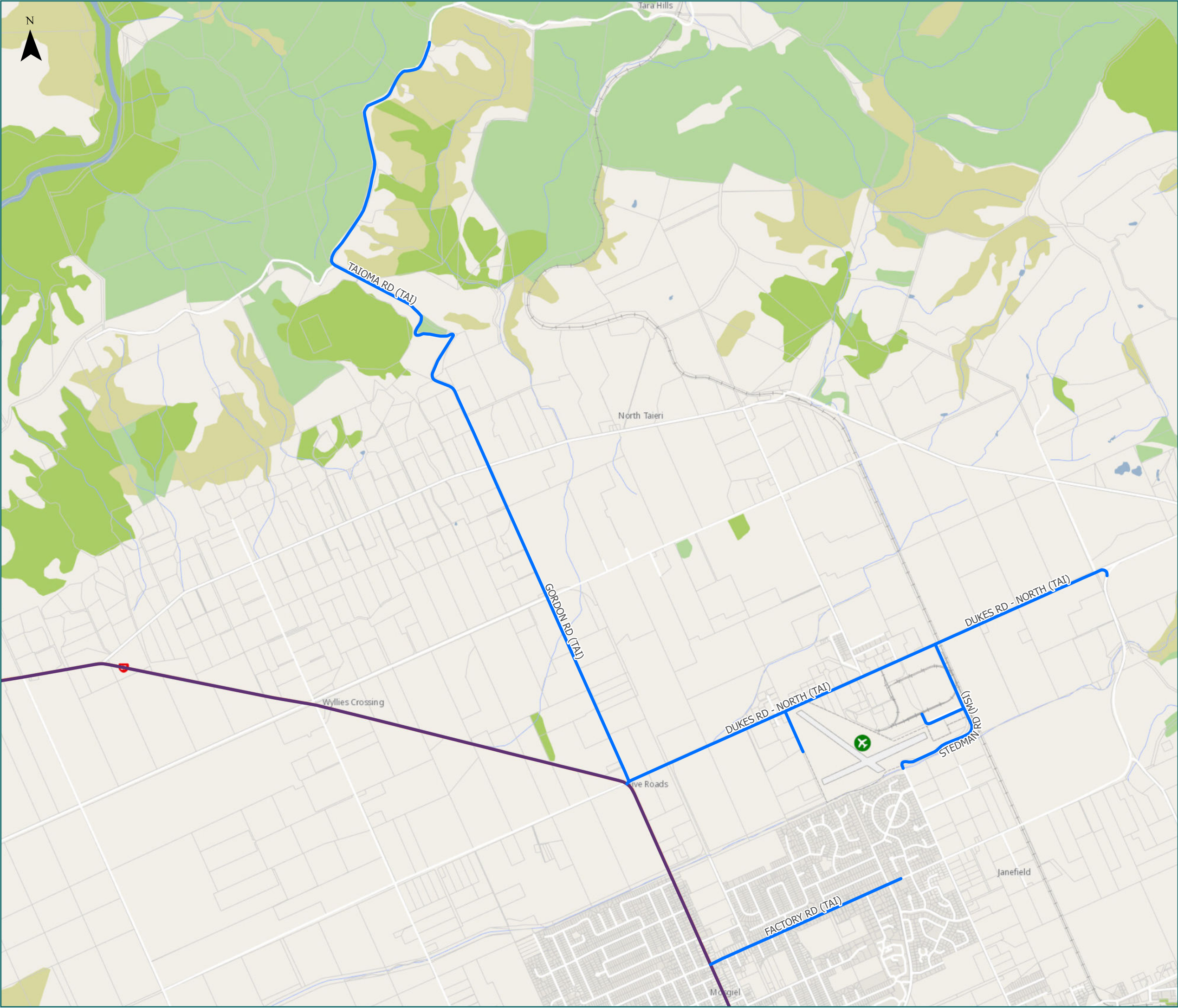
- ✗

Bridges Not Permitted To Pass
- State Highway
- Territorial Authority
- Boundary
- Local Road

Road/Street Name	Extent of Road/Street
BRIGHTON RD (GI)	from Main South Rd to Blackhead Quarry
CHADWICK ST (SH)	from Main South Rd to Walton Park Quarry
MAIN ROAD (SH)	from Main South Rd – Saddle Hill Rd to SH1 on-ramp
MAIN SOUTH RD (SUNNYVALE) (GI), Abbotsford	from SH1 to Main Rd, Fairfield
TAYLOR ST (GI)	Full length
WESTLAND ST (GI)	Full length
MAIN SOUTH RD (GI), Green Island	from SH1 (Abbotsford) off-ramp or Westland St, Green Island to SH1 Burnside on-ramp (includes Burnside Underpass to SH1)

* For the list of roads please refer to the index table in the end of the document.





**RCA Pre-approved
HPMV Routes**
Dunedin District

Mosgiel

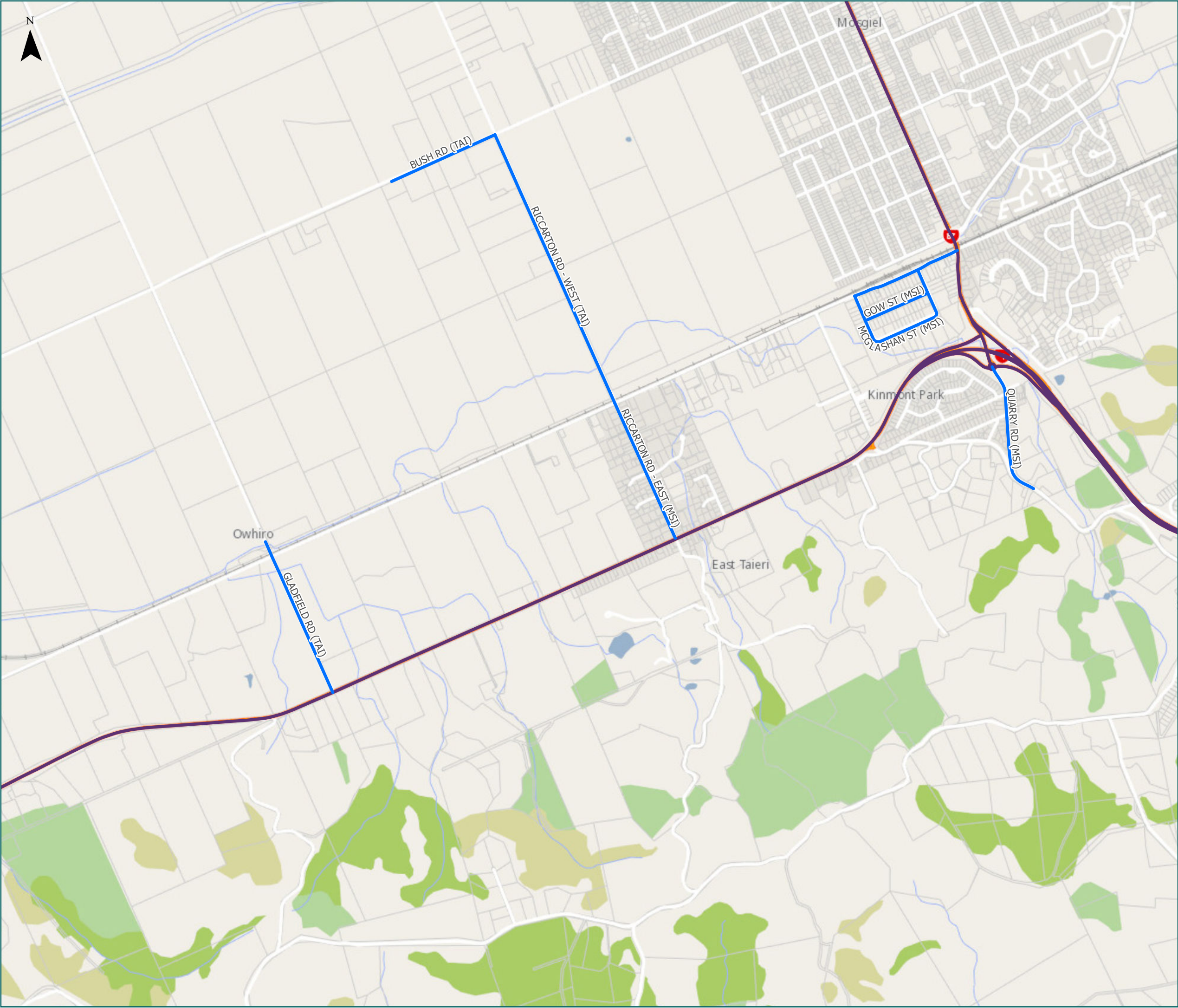
- Legend
- Local Road
 - State Highway
 - Territorial Authority
 - Boundary

Page 7 of 12

Road/Street Name	Extent of Road/Street
CARNCROSS ST (TAI)	from Dukes Rd North to Placemakers
DUKES RD - NORTH (TAI)	from Station Rd to No. 17 Dukes St
FACTORY RD (TAI)	From SH87 to No. 150 Factory Rd (access to Motel)
GORDON RD (TAI)	from Dukes Rd North to Taioma Rd
ODLINS PL (MSI)	Full length
STEDMAN RD (MSI)	Full length
TAIOMA RD (TAI)	from Gordon Rd, Mosgiel to sand quarry

* For the list of roads please refer to the index table in the end of the document.





**RCA Pre-approved
HPMV Routes**
Dunedin District

East Taieri

Legend

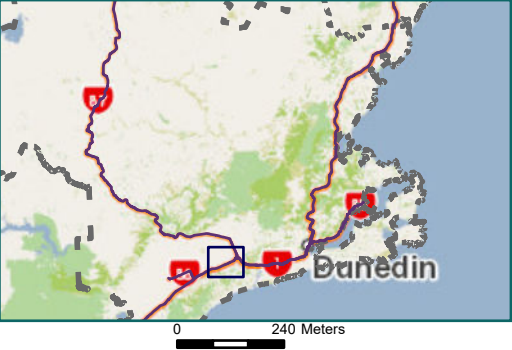
- Local Road

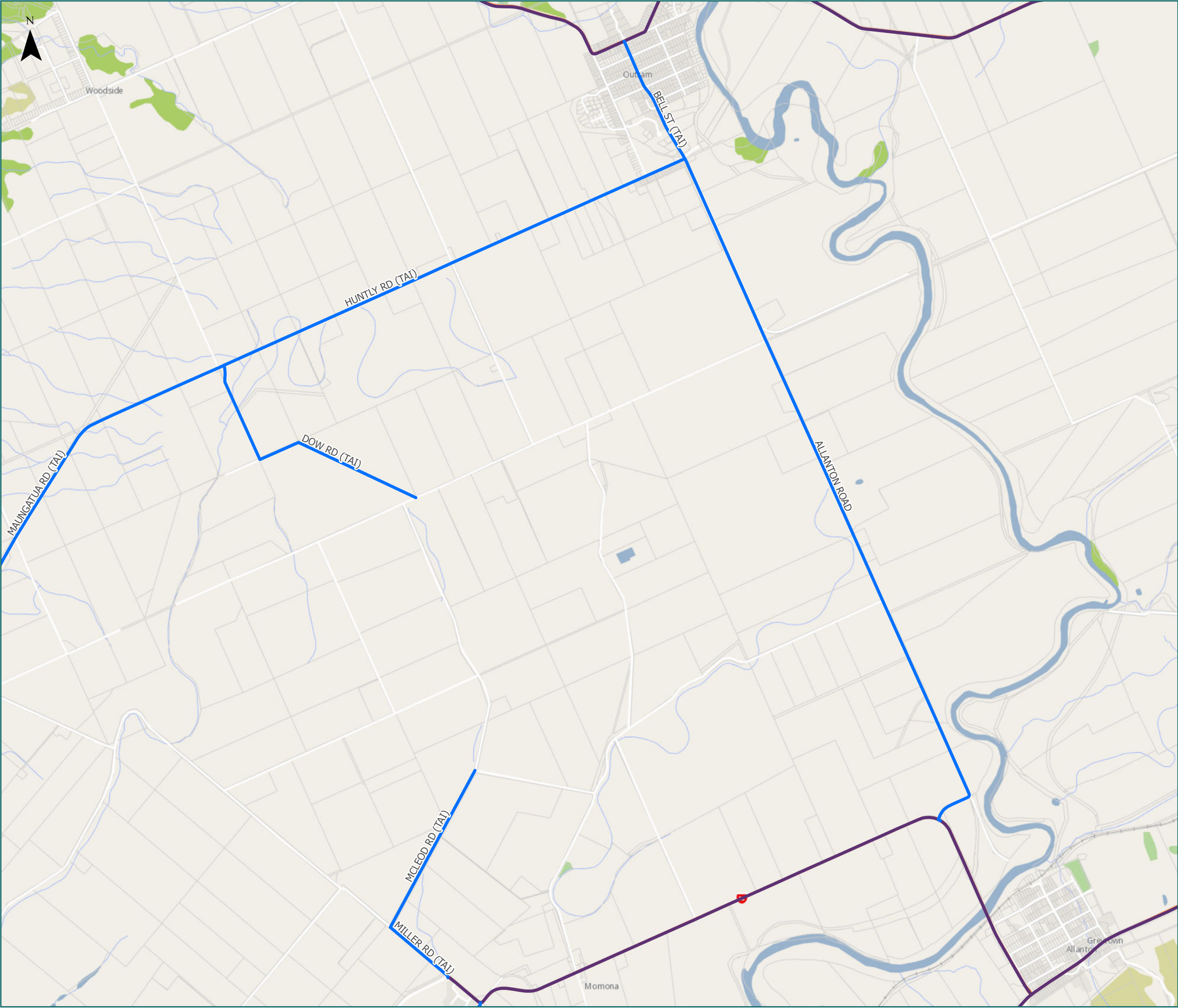
State Highway
- Territorial Authority Boundary

Page 8 of 12

Road/Street Name	Extent of Road/Street
BUSH RD (TAI)	from Riccarton Rd West to No. 237 Bush Rd (Taieri Wools)
GLADFIELD RD (TAI)	from SH1 to No. 80 Gladfield Rd, Owhiro (Ballance)
GLADSTONE RD SOUTH (MSI)	from Dukes Rd North to Taioma Rd
GOW ST (MSI)	Full length
MCGLASHAN ST (MSI)	Full length
MORRIS RD (SH)	from Quarry Rd to No. 103 Morris Rd (Allied Concrete)
QUARRY RD (MSI)	from SH1 to Morris Rd
RICCARTON RD - EAST (MSI)	to Bush Rd only
RICCARTON RD - WEST (TAI)	to Bush Rd only
GLADSTONE RD SOUTH (MSI)	From SH87 to McGlashan St

* For the list of roads please refer to the index table in the end of the document.





**RCA Pre-approved
HPMV Routes**
Dunedin District

Outram & Momona

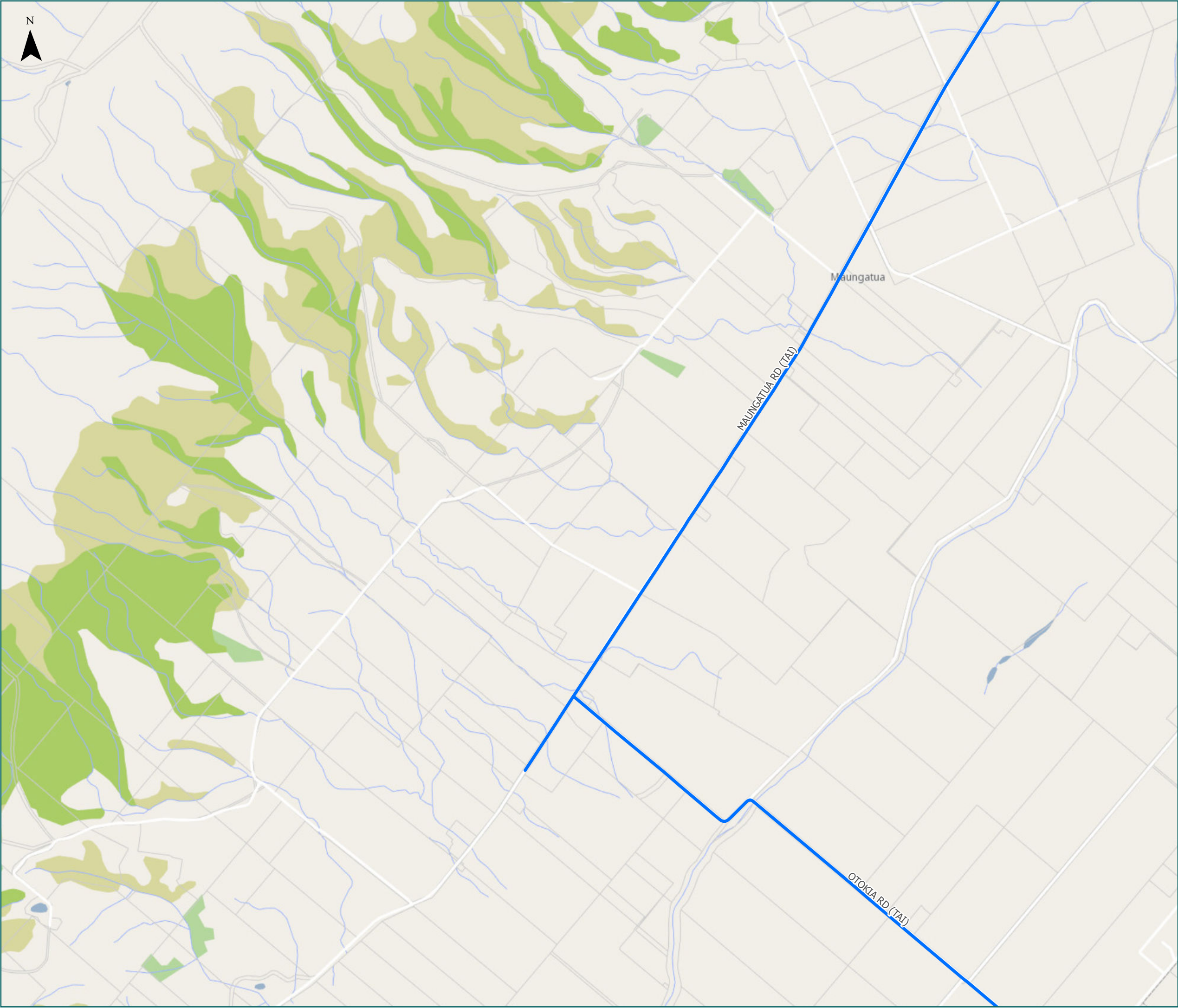
- Legend
- Local Road
 - State Highway
 - Territorial Authority
 - Boundary

Page 9 of 12

Road/Street Name	Extent of Road/Street
ALLANTON ROAD	Full Length
BELL ST (TAI)	Full length
CENTRE RD (TAI)	Full length (Momona to Henley)
DOW RD (TAI)	Full length
HOYLAKE ST (TAI)	Full length
HUNTLY RD (TAI)	from Allanton Rd to Maungatua Rd
MAUNGATUA RD (TAI)	from Huntly Rd to No. 606 Maungatua Rd and return via Huntly Rd – NOT to be used as through road
MCLEOD RD (TAI)	Full length
MILLER RD (TAI)	from SH86 to McLeod Rd

* For the list of roads please refer to the index table in the end of the document.





RCA Pre-approved HPMV Routes

Dunedin District

Maungatua

Legend

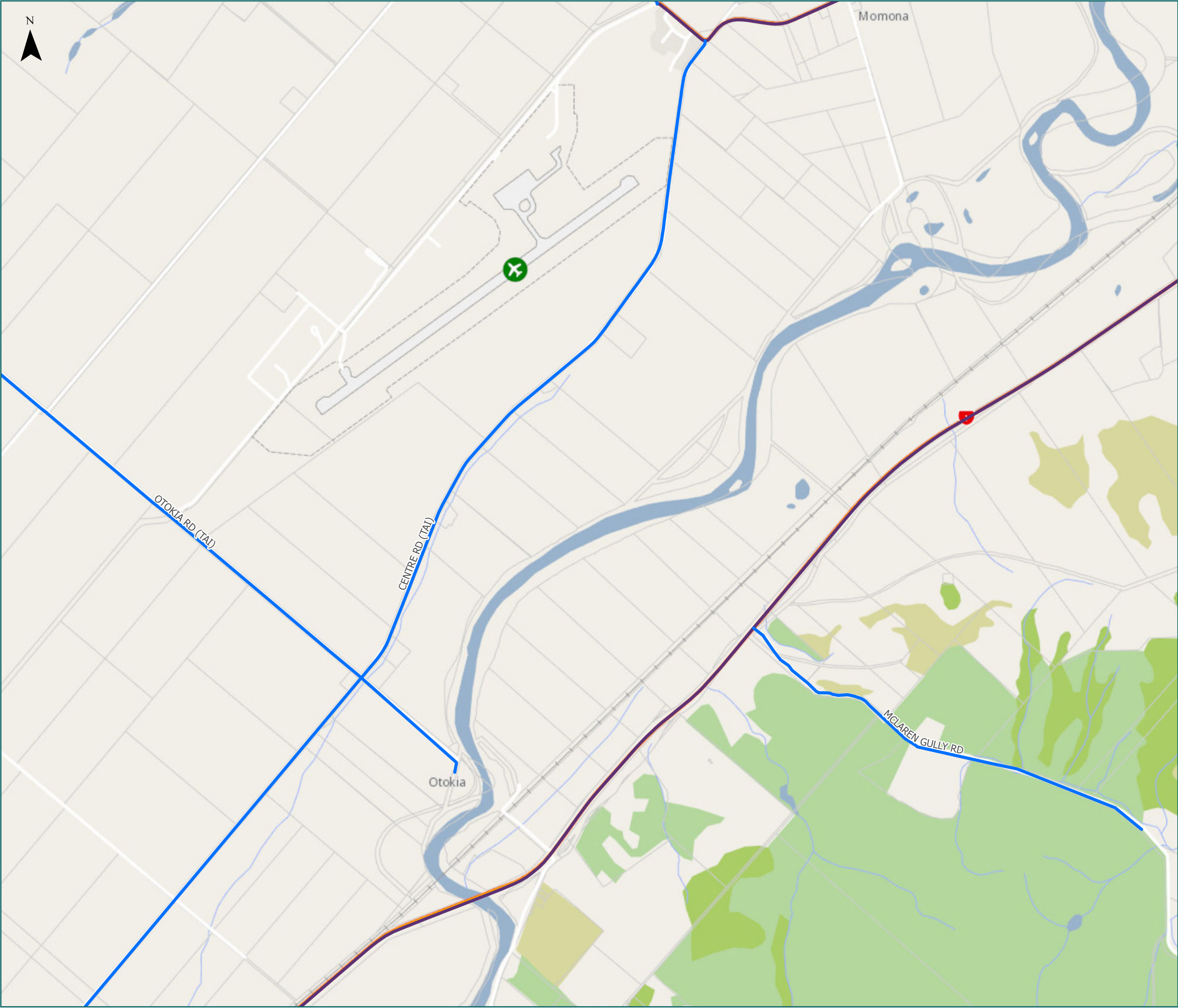
- Local Road
- Territorial Authority
- Boundary

Page 10 of 12

Road/Street Name	Extent of Road/Street
MAUNGATUA RD (TAI)	from Huntly Rd to No. 606 Maungatua Rd and return via Huntly Rd – NOT to be used as through road
OTOKIA RD (TAI)	Full length

* For the list of roads please refer to the index table
in the end of the document.





**RCA Pre-approved
HPMV Routes**
Dunedin District

Otokia

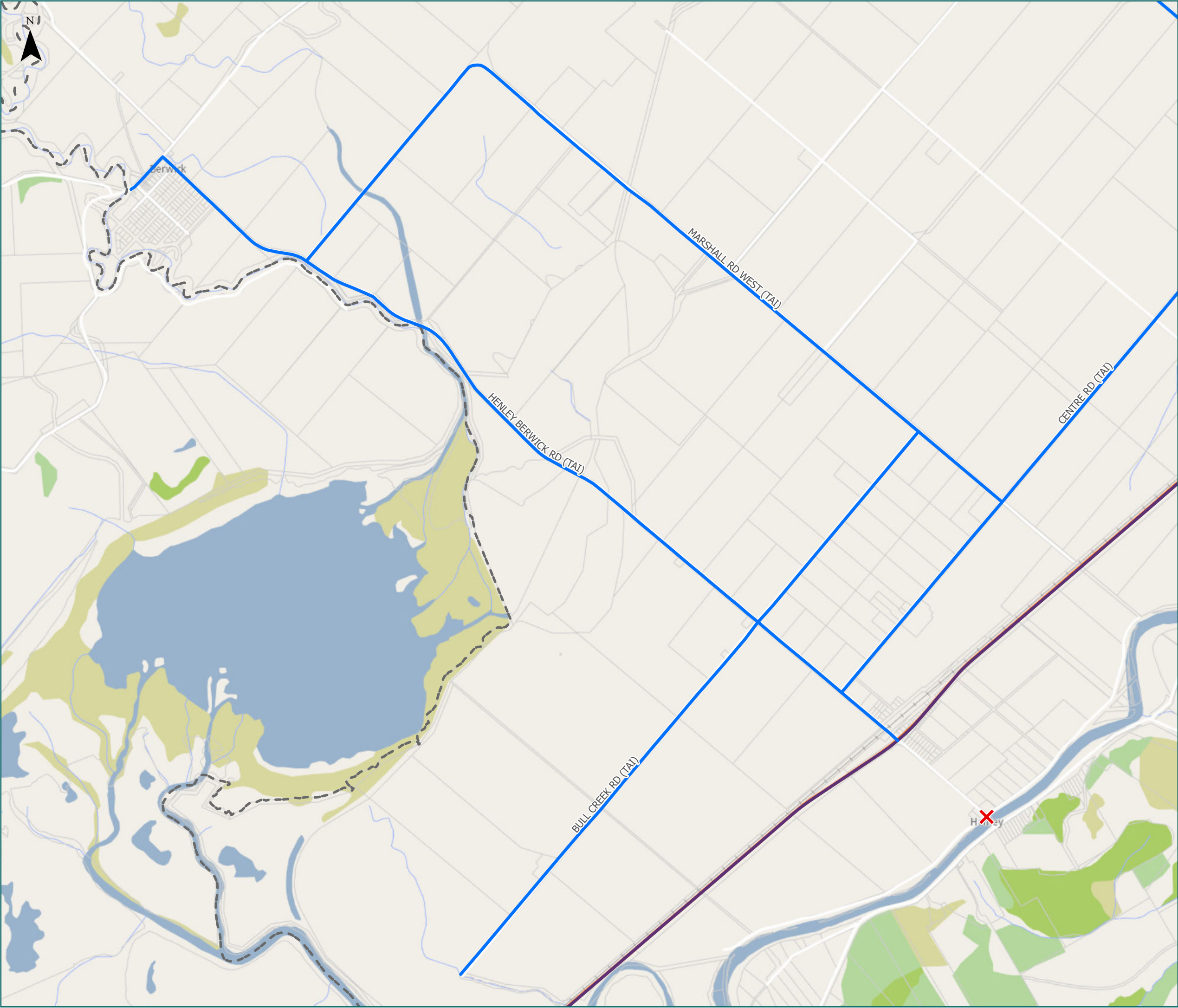
- Legend
- Local Road
 - State Highway
 - Territorial Authority
 - Boundary

Page 11 of 12

Road/Street Name	Extent of Road/Street
CENTRE RD (TAI)	Full length (Momona to Henley)
MILLER RD (TAI)	from SH86 to McLeod Rd
OTOKIA RD (TAI)	Full length
MCLAREN GULLY RD	from SH1 – first 2.6kms only (access Hope Hill Forest)

* For the list of roads please refer to the index table in the end of the document.





**RCA Pre-approved
HPMV Routes**
Dunedin District

Henley

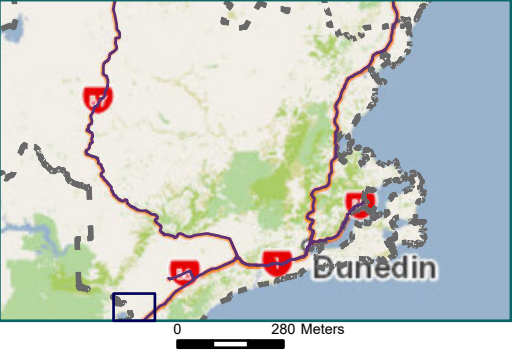
Legend

- ✗

Bridges Not Permitted To Pass
- State Highway
- Territorial Authority
- Local Road
- Boundary

Road/Street Name	Extent of Road/Street
BULL CREEK RD (TAI)	Full length
CENTRE RD (TAI)	Full length (Momona to Henley)
HENLEY BERWICK RD (TAI)	from SH1 to Tweed St/ Maungatua Rd intersection (West direction only), DO NOT CROSS Henley-Berwick Rd Bridge No. 12 (East of SH1)
MARSHALL RD WEST (TAI)	Full length
OTOKIA RD (TAI)	Full length
MAUNGATUA RD (TAI)	from Henley Berwick Rd/ Maungatua Rd intersection - left (approx. 350m) to DCC boundary/Waipori River

* For the list of roads please refer to the index table in the end of the document.



Dunedin City Map Index Page

Route Name	Page
BEACH ST (WC) from SH1 to Matanaka Rd	1
MATANAKA RD From Beach St to Mainland Poultry	1
BEACH ST (PC) from SH88 Macandrew Rd to end of Port Otago wharf	2
DUKE ST (PC) (Full length)	2
MACANDREW RD (PC) from Beach St to Cemetery Rd only	2
STATION RD (PC) from SH88 to Dukes St only	2
AKAROA ST (CEN) from Jutland St to Fryatt St	3
ANDERSONS BAY ROAD from Princes St to Gordon St	3
ANZAC AVE NORTH (NORTH) from SH88 to Minerva St & from SH88 to SH88 (Ravensbourne Rd) roundabout	3
BIRCH ST (CEN) (Full length)	3
BULLER ST (CEN) (Full length)	3
CRESSWELL ST (CEN) from Mason St to Fryatt St only	3
DEVON ST (CEN) (Full length)	3
FREDERICK STREET from SH1S (Castle St) or SH1S (Cumberland St) to SH88 (Anzac Ave)	3
FRENCH ST (CEN) (Full length)	3
FRYATT ST (CEN) (Full length)	3
GORDON ST (CEN) (Full length)	3
HALSEY ST (CEN) (Full length)	3
JERVOIS ST (CEN) from SH1 (Crawford St) to SH1 (Cumberland St)	3
JUTLAND ST (CEN) (Full length)	3
KITCHENER ST (CEN) (Full length)	3
MASON ST (CEN) (Full length)	3
MINERVA ST (CEN) (Full length)	3
PARRY ST (CEN) (Full length)	3
PARRY ST EAST (CEN) (Full length)	3
PRINCES ST (CEN/EAST) from Jervois St to King Edward St, South Dunedin	3
QUEENS GARDENS (CEN) from SH1 (Crawford St) to SH1 (Cumberland St)	3
ROBERTS ST (CEN) (Full length)	3
ST ANDREW STREET from Thomas Burns St to SH88 (Anzac Ave)	3
STURDEE ST (CEN) (Full length)	3
THOMAS BURNS STREET (Full Length)	3
WARD ST (CEN) (Full length)	3

Route Name	Page
WHARF STREET - LEFT from Strathallan St to Thomas Burns St	3
WHARF STREET - RIGHT (Full Length)	3
WICKLIFFE ST (CEN) (Full length)	3
WILLIS ST (CEN) from Fryatt St to New Zealand Marine Logistics	3
ANDERSONS BAY ROAD from SH1 (Dunedin Southern Motorway) to Orari St/Hillside Rd intersection	4
ANDERSONS BAY ROAD from SH1S (Dunedin Southern Motorway) to Strathallan St	4
HILLSIDE RD (EAST) from Andersons Bay Rd to King Edward St	4
KENSINGTON AVE (EAST) from Andersons Bay Rd to The Warehouse/Pak’nSave entrance	4
KING EDWARD ST (EAST) from Hillside Rd to Princes St	4
MIDLAND ST (EAST) (Full length)	4
ORARI ST (EAST) (Full length)	4
OTAKI ST (EAST) (Full length)	4
PERCY ST (EAST) King Edward St to Everett Scrap Metal	4
PORTOBELLO RD (SUNSHINE) (EAST) from Portsmouth Dr to BP Connect, Bays Junction	4
PORTSMOUTH DRIVE (EAST) (Full length)	4
STRATHALLAN STREET (Full Length)	4
TEVIOT ST (EAST) (Full length)	4
TIMARU ST (EAST) (Full length)	4
TURAKINA RD (EAST) (Full length)	4
WILKIE RD (EAST) from Everett Scrap Metal to King Edward St	4
BARNES DR (EAST) from South Rd to SH1 (Dunedin Southern Motorway)	5
BURNS ST (EAST) from South Rd to Neville St	5
CARNFORTH ST (GI) from Main South Rd to No. 4 Carnforth St	5
DONALD ST (WEST) (Full length)	5
HARRAWAY RD (GI) from Harraways exit to Main South Rd – DO NOT CROSS bridge # 404 on Harraways Rd	5
KAIKORAI VALLEY RD (CEN/WEST/GI) from Main South Rd to No. 183 Kaikorai Valley Rd	5
MAIN SOUTH RD (GI), Burnside (Northbound) from SH1 Off-ramp (Burnside) to Kaikorai Valley Rd	5
MAIN SOUTH RD (GI), Burnside (Southbound) from Kaikorai Valley Rd to SH1 (Burnside) on-ramp	5
MAIN SOUTH RD (GI), Concord (Southbound) from SH1 (Lookout Point) off-ramp to Kaikorai Valley Rd	5
MAIN SOUTH RD (GI), Green Island from SH1 (Abbotsford) off-ramp or Westland St, Green Island to SH1 Burnside on-ramp (includes Burnside Underpass to SH1)	5
MCLEODS RD (GI) from Kaikorai Valley Rd to end of seal/bridge – Note: The bridge at end of McLeods Rd is privately owned, applicant to seek approval from owner.	5
NEVILLE ST (EAST) from Burns St to Wilkie Rd	5
SOUTH RD (WEST/EAST) from Barnes Dr to Burns St	5

Route Name	Page
BRIGHTON RD (GI) from Main South Rd to Blackhead Quarry	6
CHADWICK ST (SH) from Main South Rd to Walton Park Quarry	6
MAIN ROAD (SH) from Main South Rd – Saddle Hill Rd to SH1 on-ramp	6
MAIN SOUTH RD (SUNNYVALE) (GI), Abbotsford from SH1 to Main Rd, Fairfield	6
TAYLOR ST (GI) (Full length)	6
WESTLAND ST (GI) (Full length)	6
CARNCROSS ST (TAI) from Dukes Rd North to Placemakers	7
DUKES RD - NORTH (TAI) from Station Rd to No. 17 Dukes St	7
FACTORY RD (TAI) From SH87 to No. 150 Factory Rd (access to Motel)	7
GORDON RD (TAI)from Dukes Rd North to Taioma Rd	7
ODLINS PL (MSI) (Full length)	7
STEDMAN RD (MSI) (Full length)	7
TAIOMA RD (TAI) from Gordon Rd, Mosgiel to sand quarry	7
BUSH RD (TAI) from Riccarton Rd West to No. 237 Bush Rd (Taieri Wools)	8
GLADFIELD RD NORTH (TAI) from SH1 to No. 80 Gladfield Rd, Owhiro (Ballance)	8
GLADFIELD RD SOUTH (TAI) From SH87 to McGlashan St	8
GLADSTONE RD SOUTH (MSI) from Dukes Rd North to Taioma Rd	8
GOW ST (MSI) (Full length)	8
MCGLASHAN ST (MSI) (Full length)	8
MORRIS RD (SH) from Quarry Rd to No. 103 Morris Rd (Allied Concrete)	8
QUARRY RD (MSI) from SH1 to Morris Rd	8
RICCARTON RD - EAST (MSI) to Bush Rd only	8
RICCARTON RD - WEST (TAI) to Bush Rd only	8
ALLANTON ROAD (Full Length)	9
BELL ST (TAI) (Full length)	9
DOW RD (TAI) (Full length)	9
HOYLAKE ST (TAI) (Full length)	9
HUNTLY RD (TAI) from Allanton Rd to Maungatua Rd	9
MAUNGATUA RD (TAI) from Huntly Rd to No. 606 Maungatua Rd and return via Huntly Rd – NOT to be used as through road	9
MCLEOD RD (TAI) (Full length)	9
MILLER RD (TAI) from SH86 to McLeod Rd	9
OTOKIA RD (TAI) (Full length)	10
CENTRE RD (TAI) Full length (Mōmona to Henley)	11

Route Name	Page
MCLAREN GULLY RD from SH1 – first 2.6kms only (access Hope Hill Forest)	11
BULL CREEK RD (TAI) (Full length)	12
HENLEY BERWICK RD (TAI) from SH1 to Tweed St/Maungatua Rd intersection (West direction only), DO NOT CROSS Henley-Berwick Rd Bridge No. 12 (East of SH1)	12
MARSHALL RD WEST (TAI) (Full length)	12
MAUNGATUA RD (TAI) from Henley Berwick Rd/Maungatua Rd intersection - left (approx. 350m) to DCC boundary/Waipori River	12