





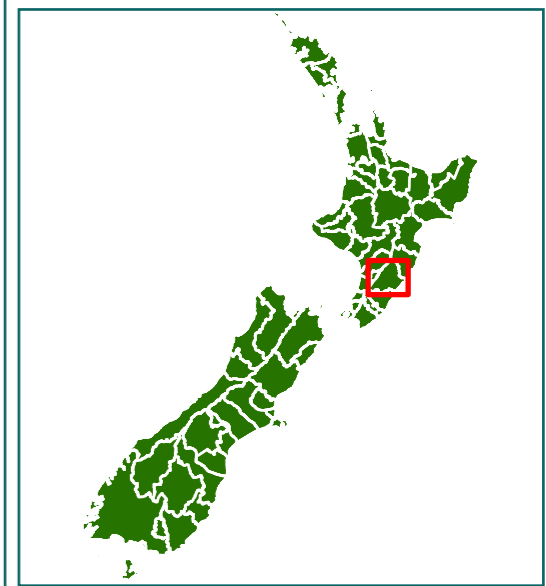
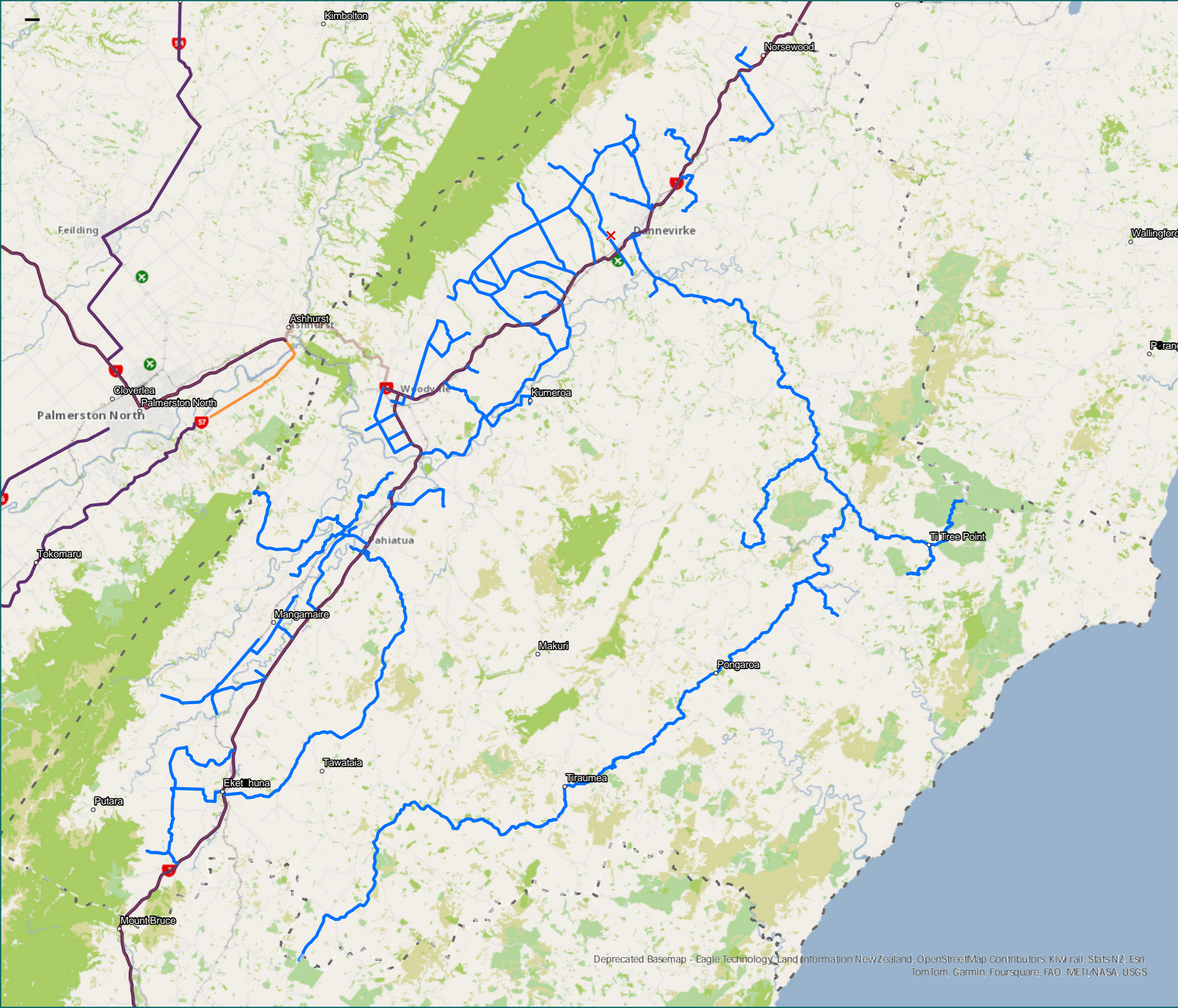
RCA Pre-approved HPMV Routes

Tararua District

Overview

Legend

-  Bridges Not Permitted To Cross
- High productivity motor vehicles (HPMV) Routes
 -  Local Road
 -  State Highway
- Full High Productivity Motor Vehicle Routes (SH)
 -  Territorial Authority Boundary



RCA Pre-approved HPMV Routes Tararua District

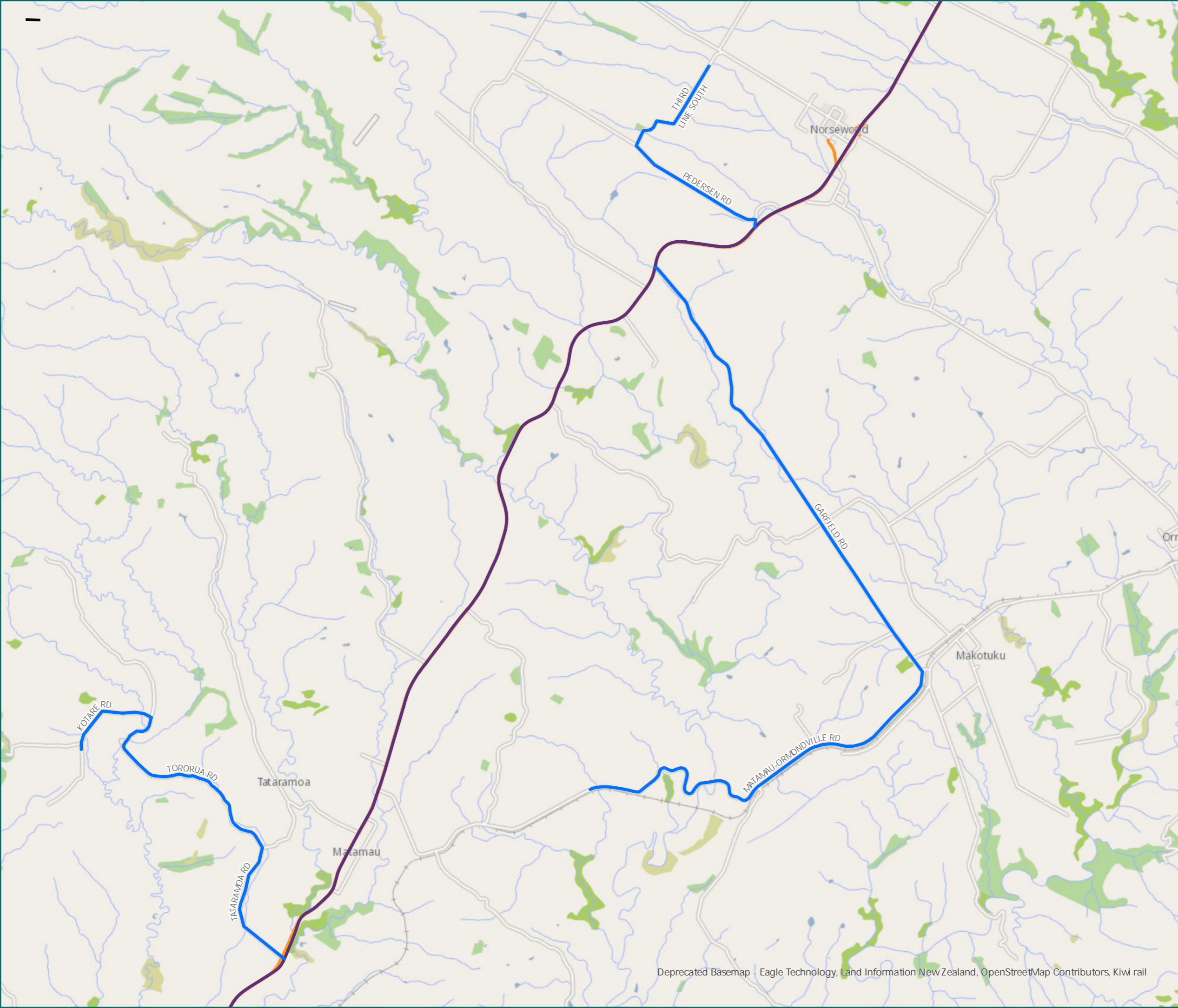
Norsewood & Makotuku

Legend

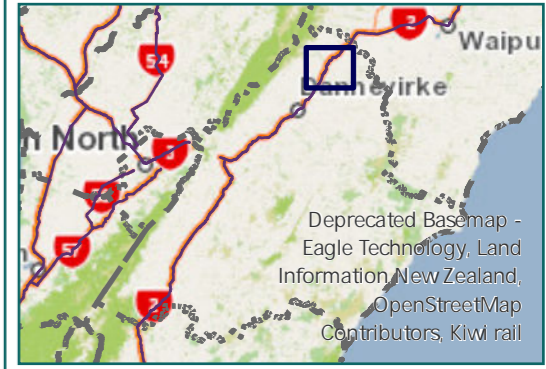
- Local Road
- State Highway
- Territorial Authority
- Boundary

Page 1 of 17

Road/Street Name	Extent of Road/Street
GARFIELD RD	from SH2 to Matamau-Ormondville Rd
KOTARE RD	from Tororua Rd - first 1km only
MATAMAU-ORMONDVILLE RD	from Garfield Rd to No. 291 Matamau-Ormondville Rd
PEDERSEN RD	from SH2 to Third Line South
TATARAMOA RD	from SH2 Tororua Rd
THIRD LINE SOUTH	from Pedersen Rd to No. 224 Third Line South
TORORUA RD	from Tataramoa Rd to Kotare Rd



* For the list of roads please refer to the index table in the end of the document.



RCA Pre-approved HPMV Routes Tararua District

Mangatera & Dannevirke

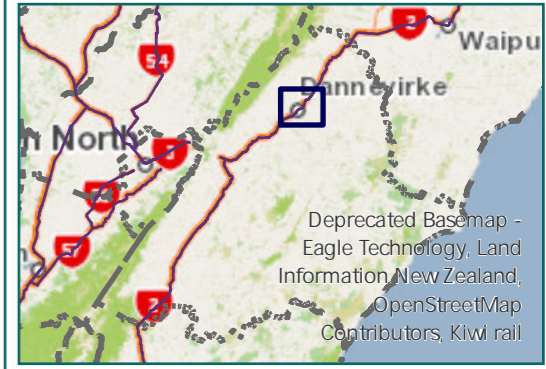
Legend

- ✗ Bridges Not Permitted To Cross
- Local Road
- State Highway
- Territorial Authority
- Boundary

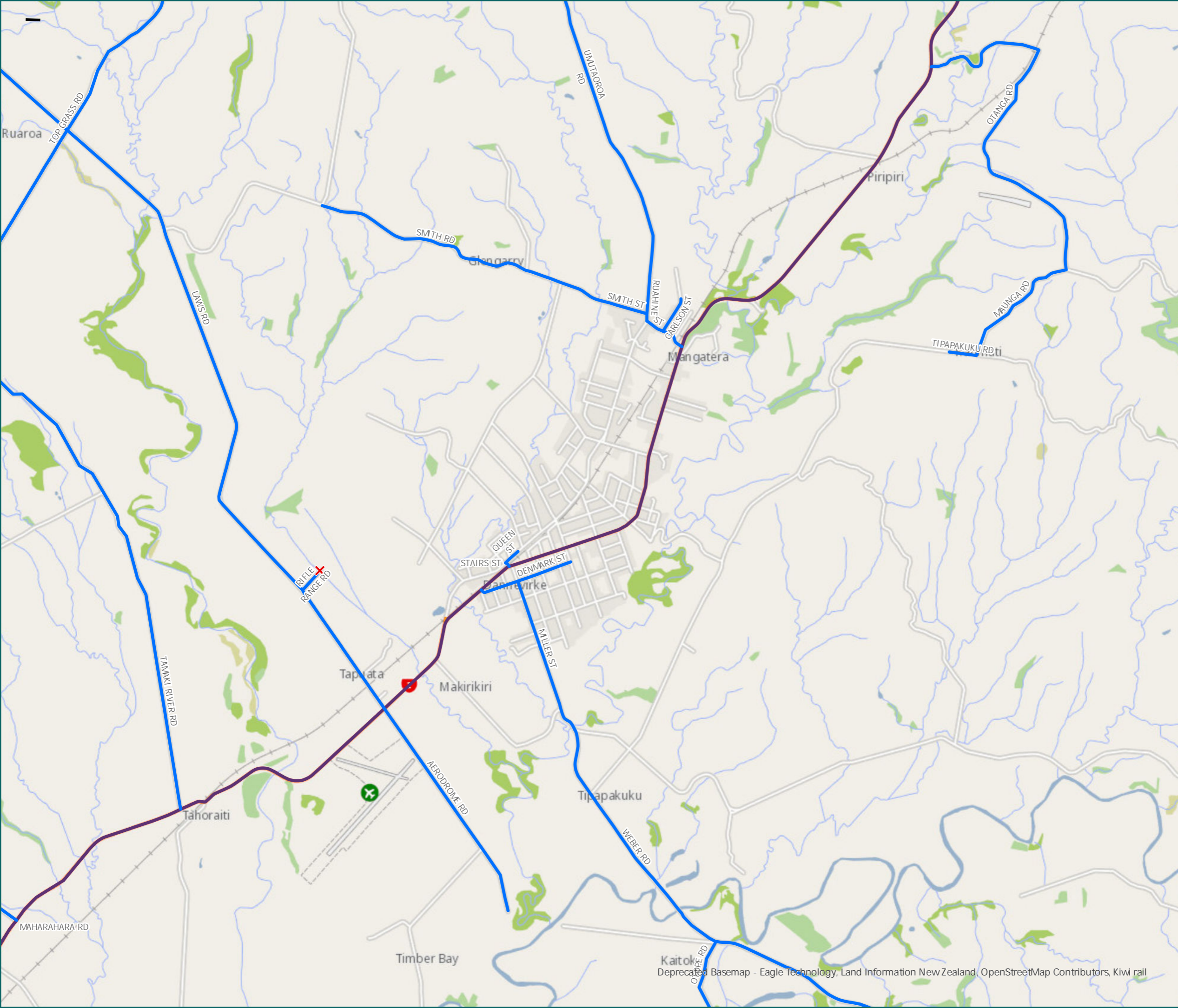
Page 2 of 17

Road/Street Name	Extent of Road/Street
AERODROME RD	Full length
CARLSON ST	from Ruahine St to Alliance Dannevirke
DENMARK ST	from SH2 to Miller St
LAWS RD	Full length
MAHARAHARA RD	Full length (from SH2 to Top Grass Rd)
MAUNGA RD	from Otanga Rd to Tipapakuku Rd
MILLER ST	from Denmark St to Weber Rd
OTANGA RD	from SH2 to Maunga Rd
OTOPE RD	from Weber Rd to Pukeatua Rd intersection
QUEEN ST	from Stairs St to No. 9 Queen St
RIFLE RANGE RD	from Laws Rd - first 200m only - DO NOT CROSS Rifle Range Bridge D-34
RUAHINE ST	from SH2 to Umutaoroa Rd
SMTH RD	from Smith St to No. 331 Smith Rd
SMTH ST	from Ruahine St to Smith Rd
STAIRS ST	from SH2 to Queen St
TAMAKI RIVER RD	from SH2 to Top Grass Rd
TIPAPAKUKU RD	from Maunga Rd to No. 622 Tipapakuku Rd
TOP GRASS RD	Full length
UMUTAOROA RD	Full length
WEBER RD	from Miller St to Route 52 - 0084 & Route 52 - 0063

* For the list of roads please refer to the index table in the end of the document.



0 490 Meters



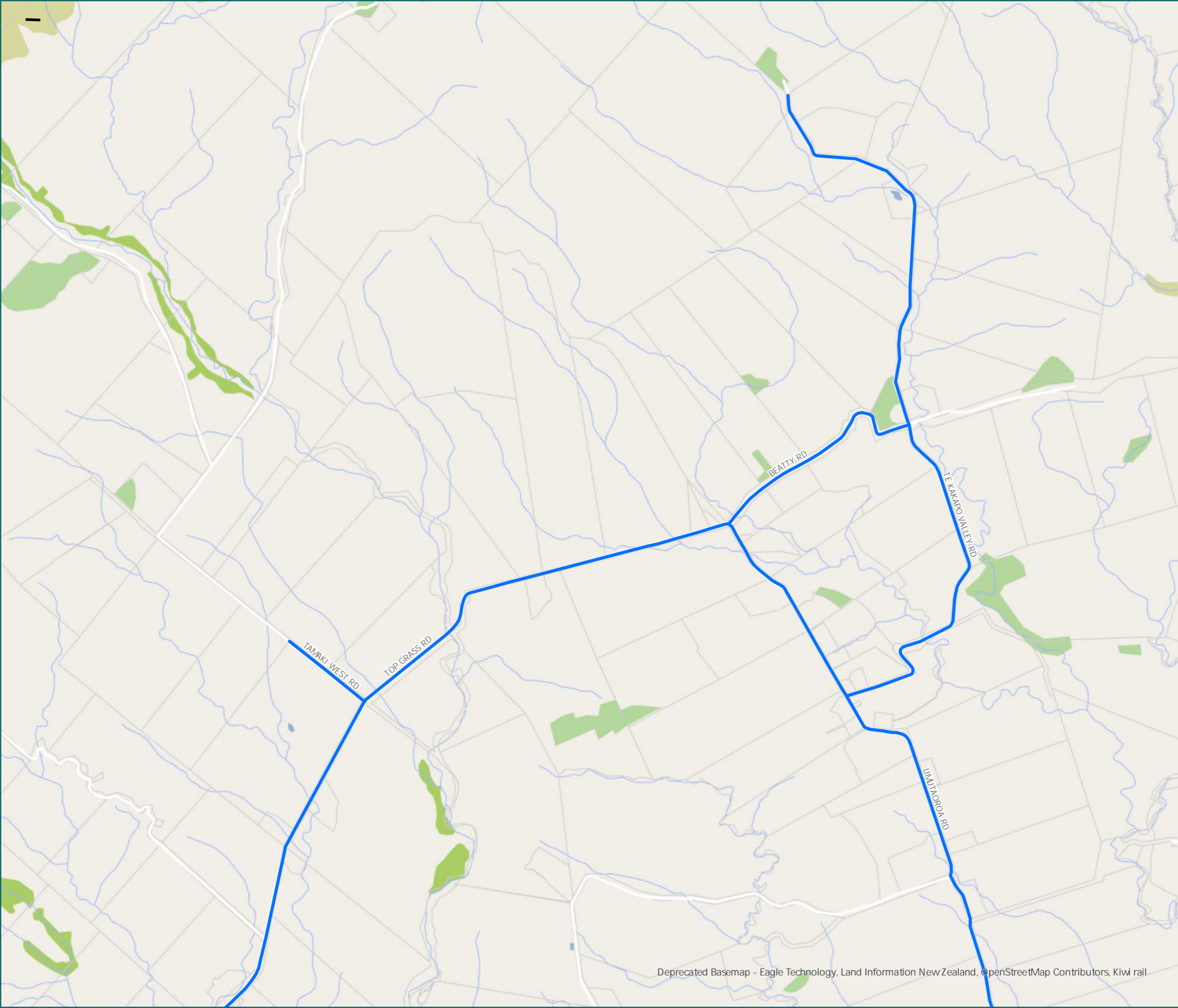
RCA Pre-approved HPMV Routes Tararua District

Ruaroa

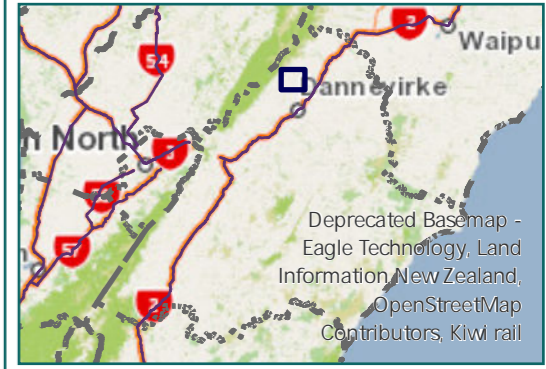
- Legend
- Local Road
 - Territorial Authority
 - Boundary

Page 3 of 17

Road/Street Name	Extent of Road/Street
BEATTY RD	Full length
TAMAKI WEST RD	from Top Grass Rd to No. 88 Tamaki West Rd
TE KAKAPO VALLEY RD	from Umutaoroa Rd to end
TOP GRASS RD	Full length
UMUTAOROA RD	Full length



* For the list of roads please refer to the index table in the end of the document.



RCA Pre-approved HPMV Routes Tararua District

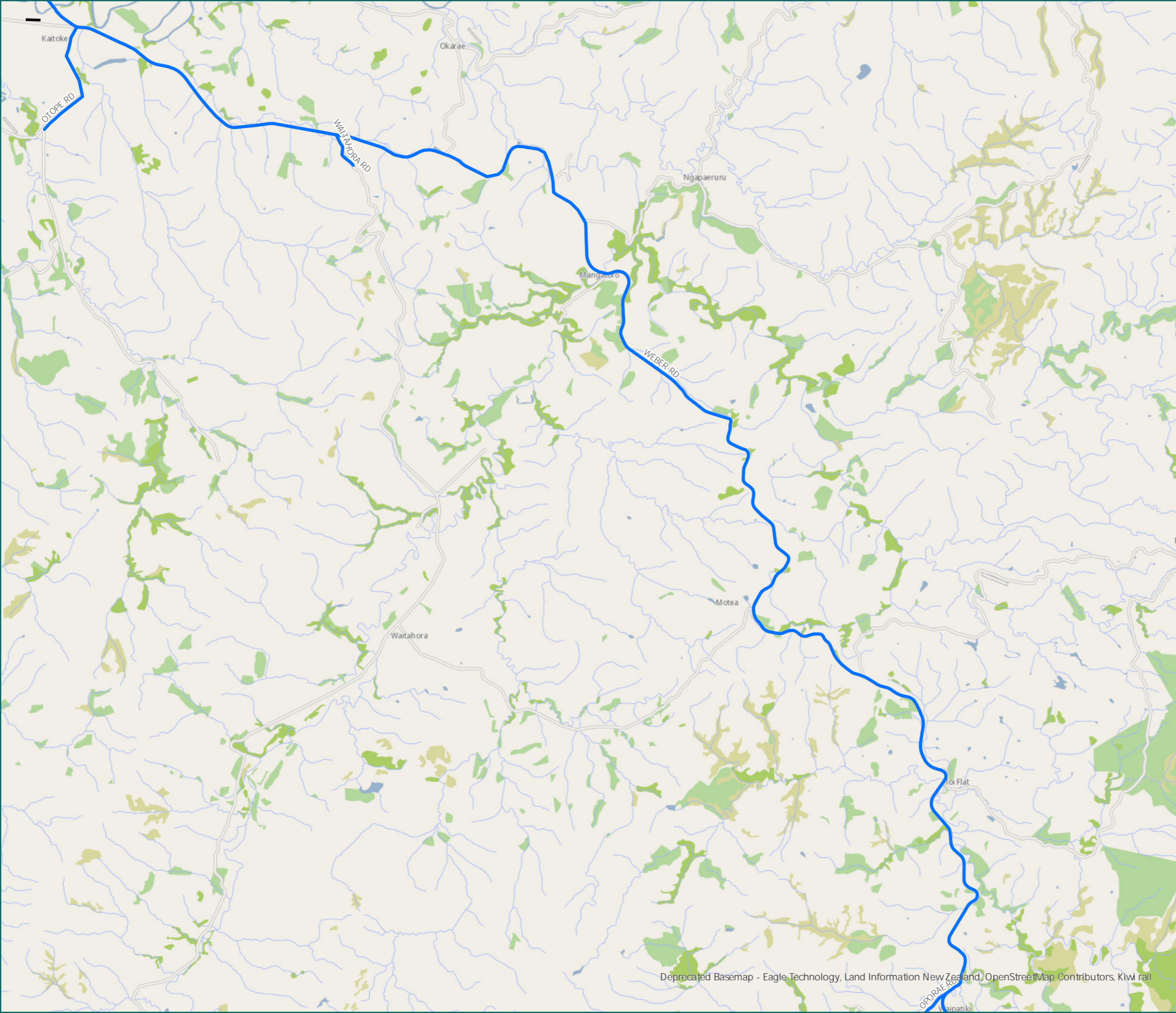
Mangatoro

Legend

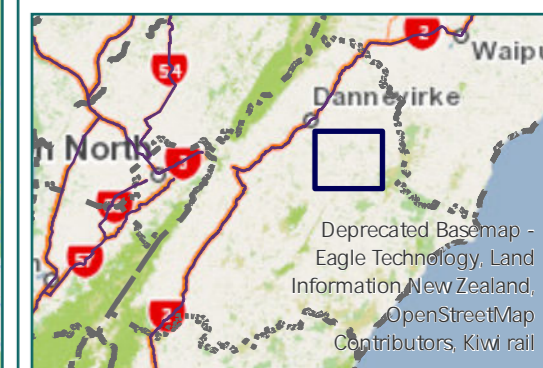
- Local Road
- Territorial Authority
- Boundary

Page 4 of 17

Road/Street Name	Extent of Road/Street
OPORAE RD	from Weber Rd to Waihi Valley Rd
OTOPE RD	from Weber Rd to Pukeatua Rd intersection
WAITAHORA RD	from Weber Rd to No. 359 Waitahora Rd
WEBER RD	from Miller St to Route 52 - 0084 & Route 52 - 0063



* For the list of roads please refer to the index table in the end of the document.



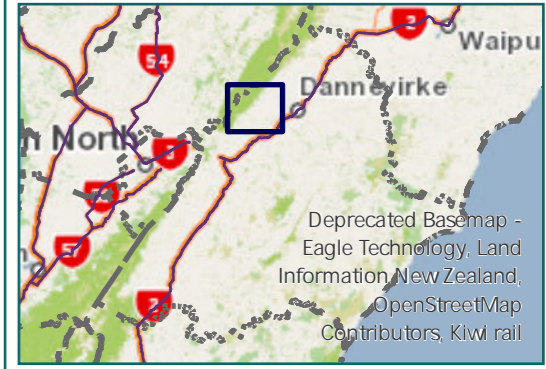
RCA Pre-approved HPMV Routes Tararua District

Te Rehunga

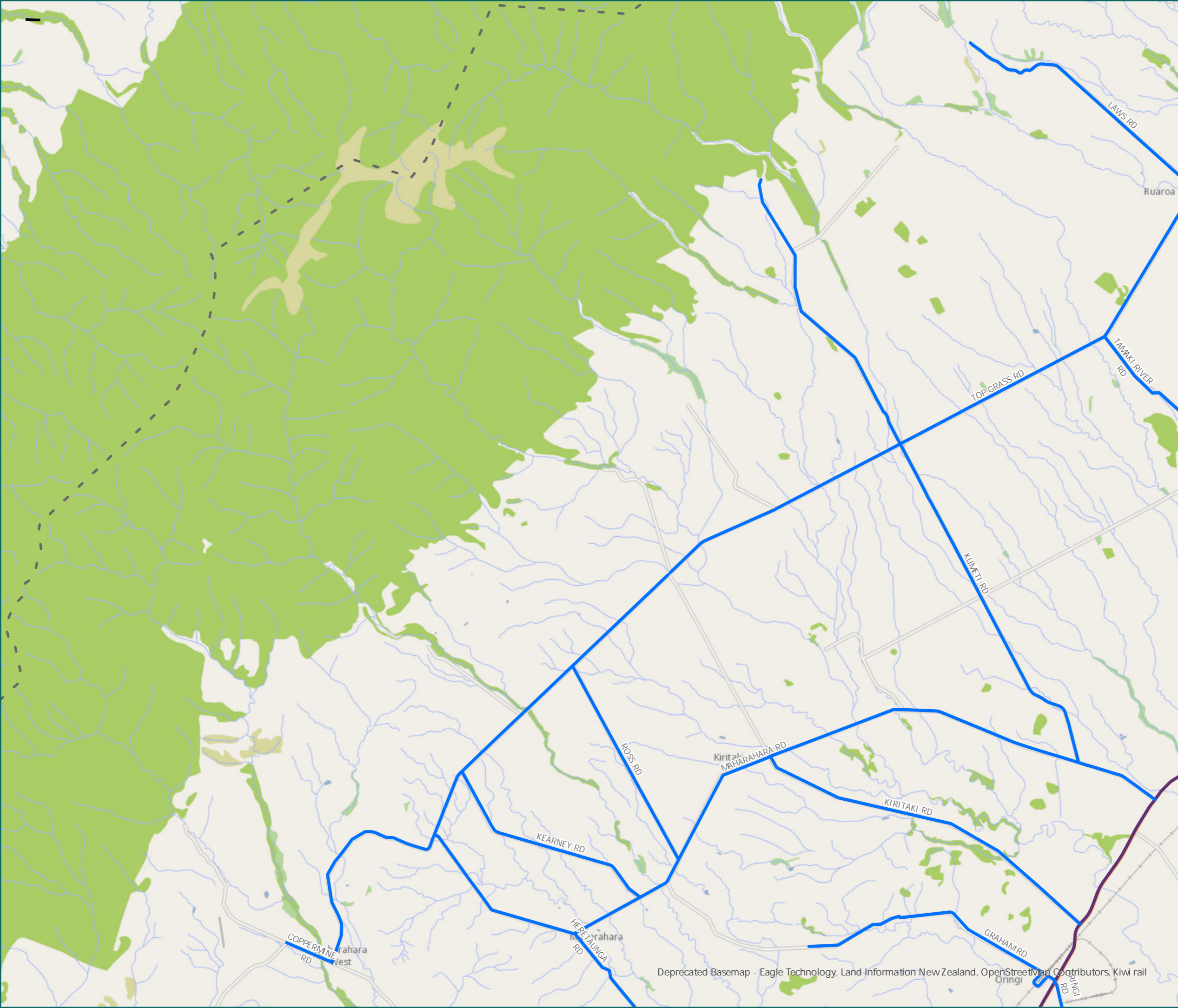
- Legend
- Local Road
 - State Highway
 - Territorial Authority Boundary
 - Boundary

Road/Street Name	Extent of Road/Street
COPPERMINE RD	from Pinfold Rd to Top Grass Rd
GRAHAM RD	from SH2 to No. 408 Graham Rd
HERETAUNGA RD	from SH2 to Maharahara Rd
KEARNEY RD	Full length
KIRITAKI RD	from SH2 to Maharahara Rd
KUMETI RD	Full length
LAWS RD	Full length
MAHARAHARA RD	Full length (from SH2 to Top Grass Rd)
ORINGI RD	Full length
ROSS RD	from Maharahara Rd to Top Grass Rd
TAMAKI RIVER RD	from SH2 to Top Grass Rd
TOP GRASS RD	Full length

* For the list of roads please refer to the index table in the end of the document.



0 630 Meters



RCA Pre-approved HPMV Routes Tararua District

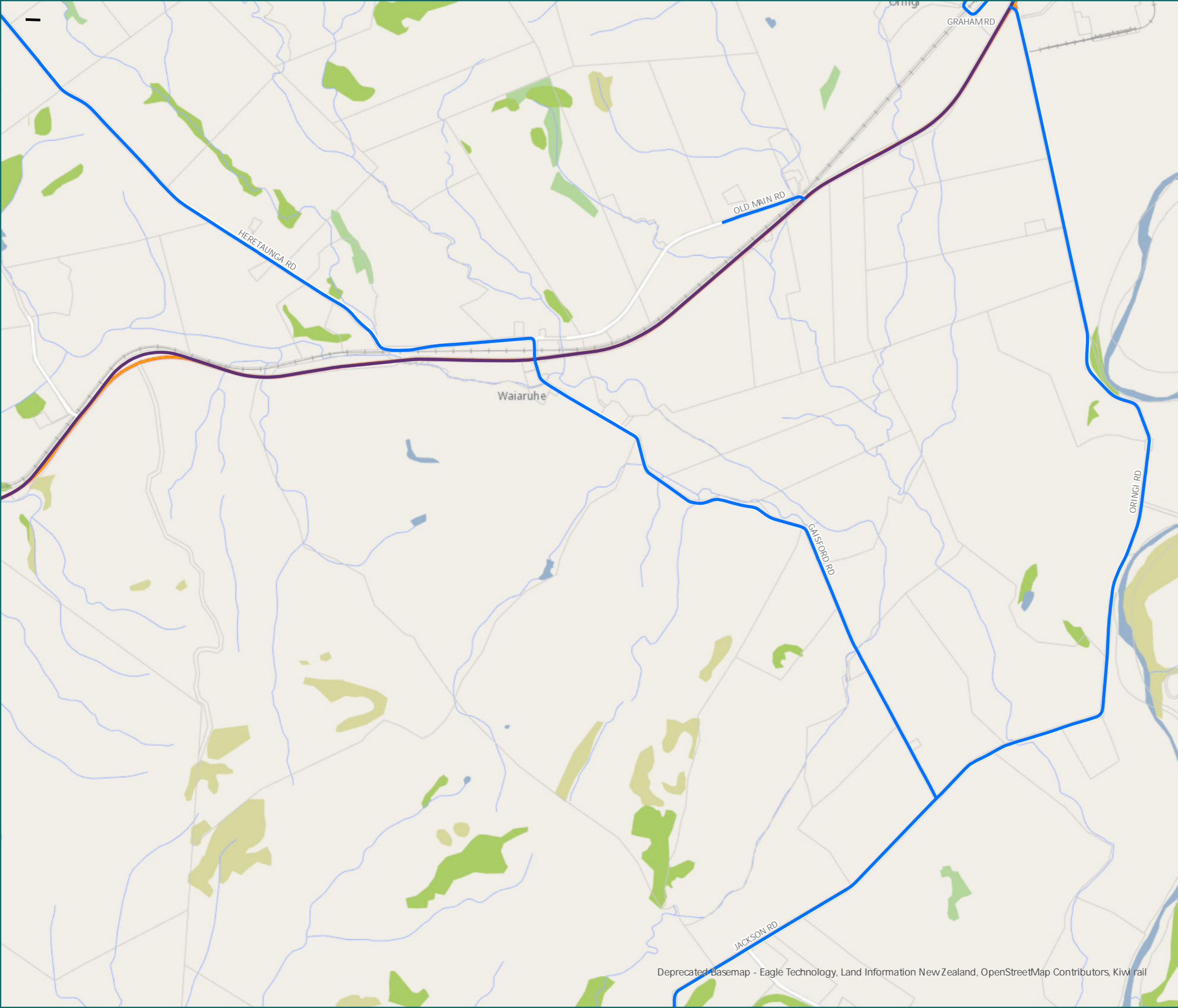
Oringi & Waiaruhe

Legend

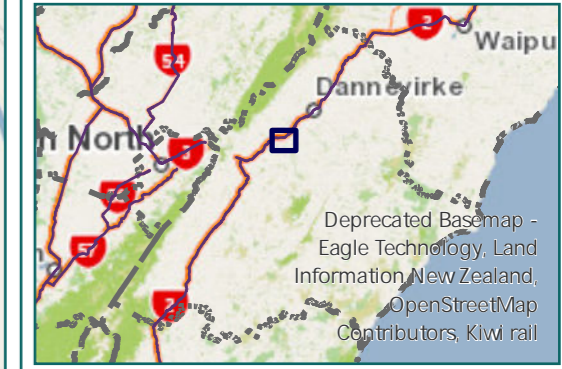
- Local Road
- State Highway
- Territorial Authority
- Boundary

Page 6 of 17

Road/Street Name	Extent of Road/Street
GAISFORD RD	from SH2 to Jackson Rd
GRAHAM RD	from SH2 to No. 408 Graham Rd
HERETAUNGA RD	from SH2 to Maharahara Rd
JACKSON RD	from Gaisford Rd to Bluff Rd
OLD MAIN RD	from SH2 to No. 40 Old Main Rd
ORINGI RD	Full length



* For the list of roads please refer to the index table in the end of the document.



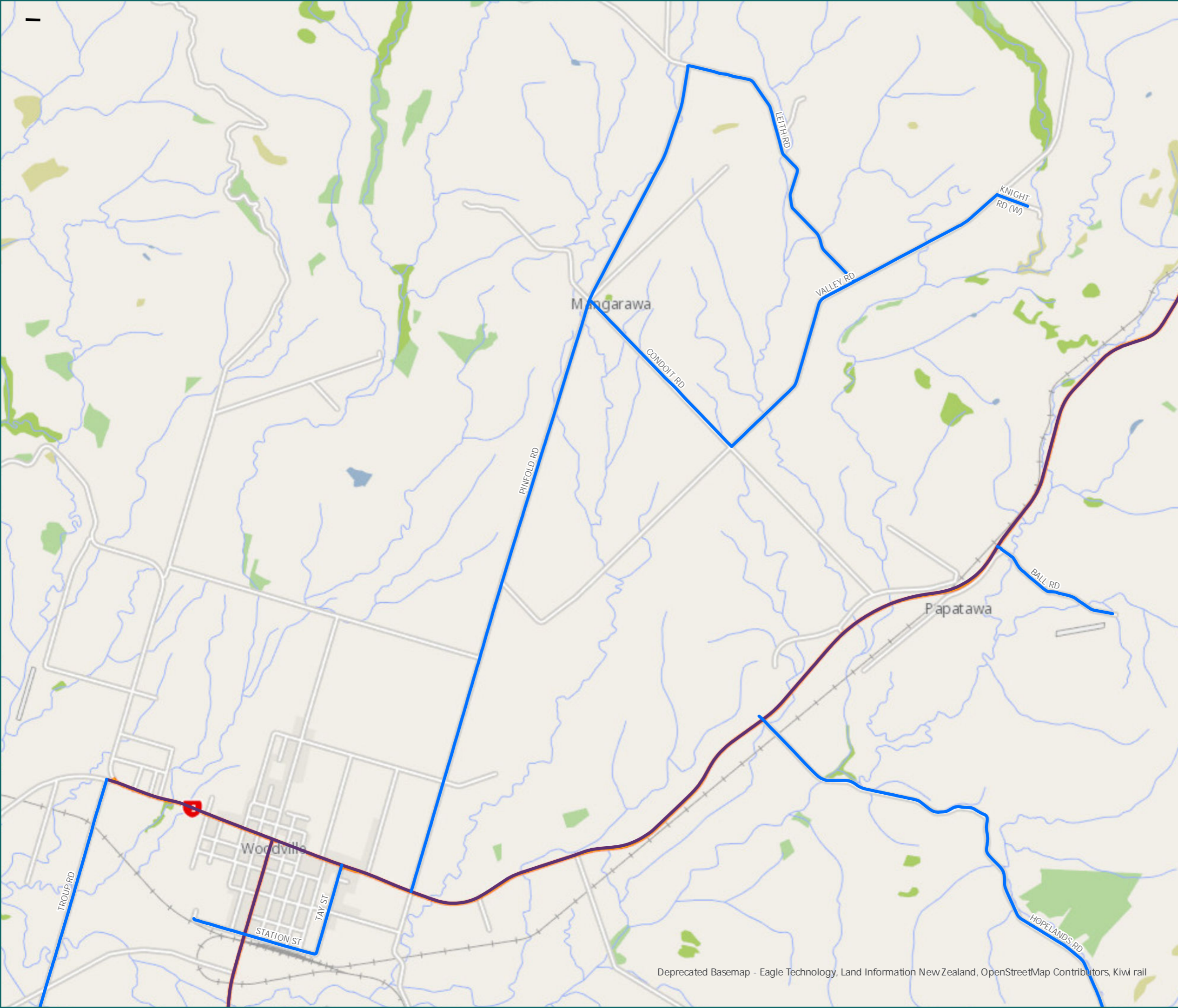
RCA Pre-approved HPMV Routes Tararua District

Papatawa & Woodville

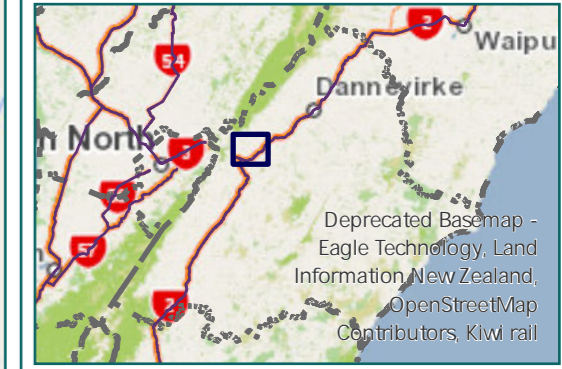
- Legend
- Local Road
 - State Highway
 - Territorial Authority
 - Boundary

Page 7 of 17

Road/Street Name	Extent of Road/Street
BALL RD	Full length
CONDOIT RD	from Valley Rd to Pinfold Rd
HOPELANDS RD	from Kumeroa Rd to SH2
KNIGHT RD (W)	Full length
LEITH RD	from Pinfold Rd to Valley Rd
PINFOLD RD	from SH2 to Leith Rd
STATION ST	from Tay St to SH2
TAY ST	from SH2 to Station St
TROUP RD	Full length
VALLEY RD	from Knight Rd to Condoit Rd



* For the list of roads please refer to the index table in the end of the document.



0 400 Meters

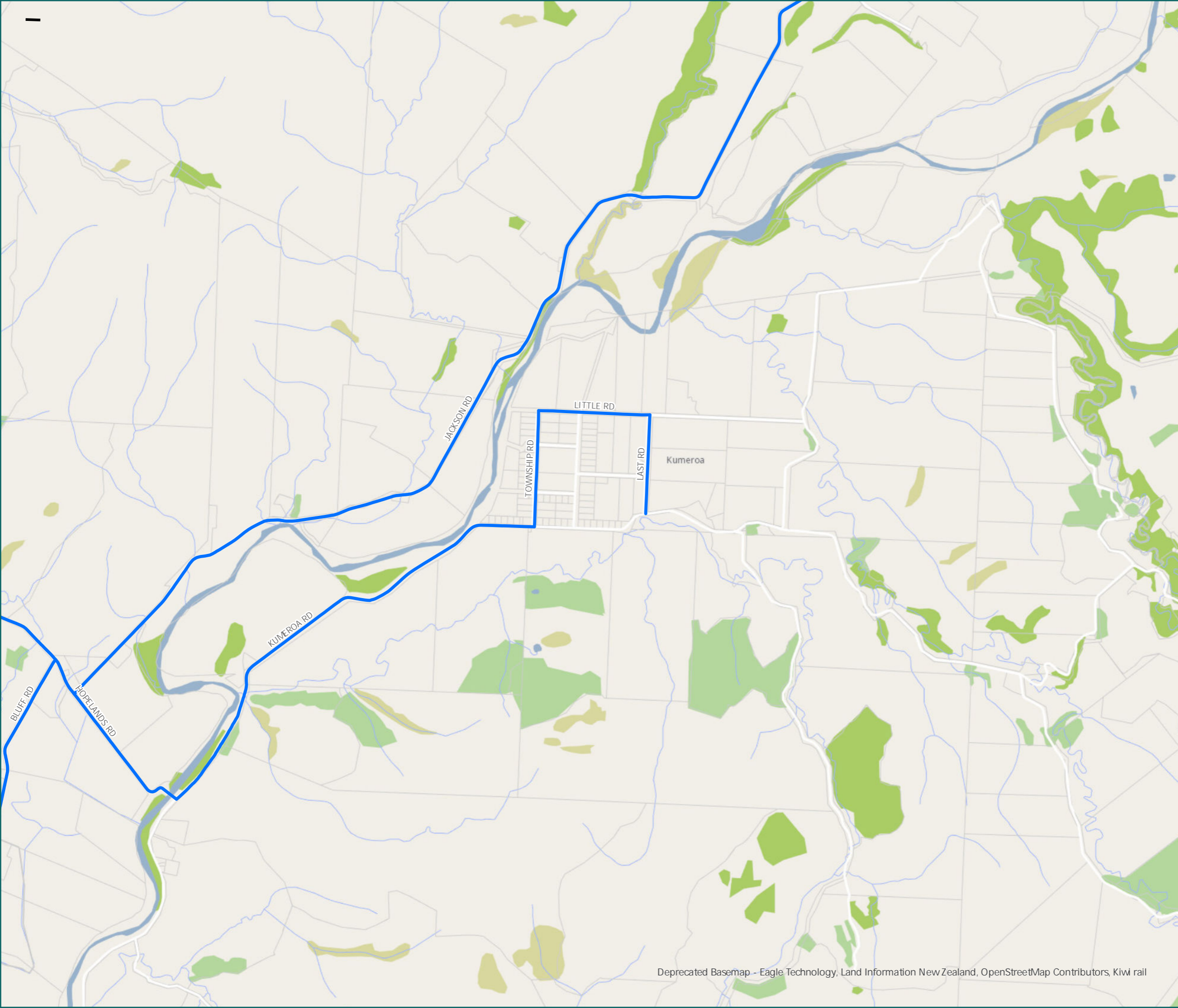
RCA Pre-approved HPMV Routes Tararua District

Kumeroa & Ngawapurua

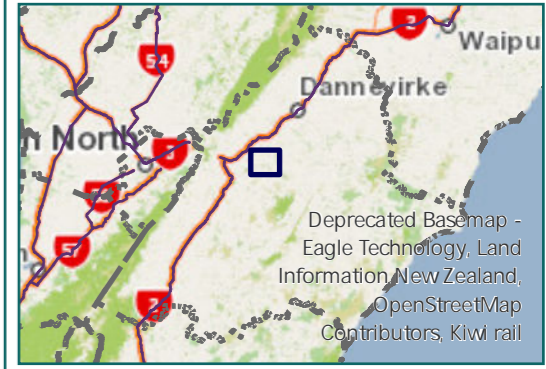
Legend

- Local Road
- Territorial Authority
- Boundary

Road/Street Name	Extent of Road/Street
BLUFF RD	from SH2 to Hopelands Rd
HOPELANDS RD	from Kumeroa Rd to SH2
JACKSON RD	from Gaisford Rd to Bluff Rd
KUMEROA RD	from Hopelands Rd to Township Rd
LAST RD	from Little Rd to Kumeroa Rd
LITTLE RD	from Township Rd to Last Rd
TOWNSHIP RD	from Kumeroa Rd to Little Rd



* For the list of roads please refer to the index table in the end of the document.



0 330 Meters

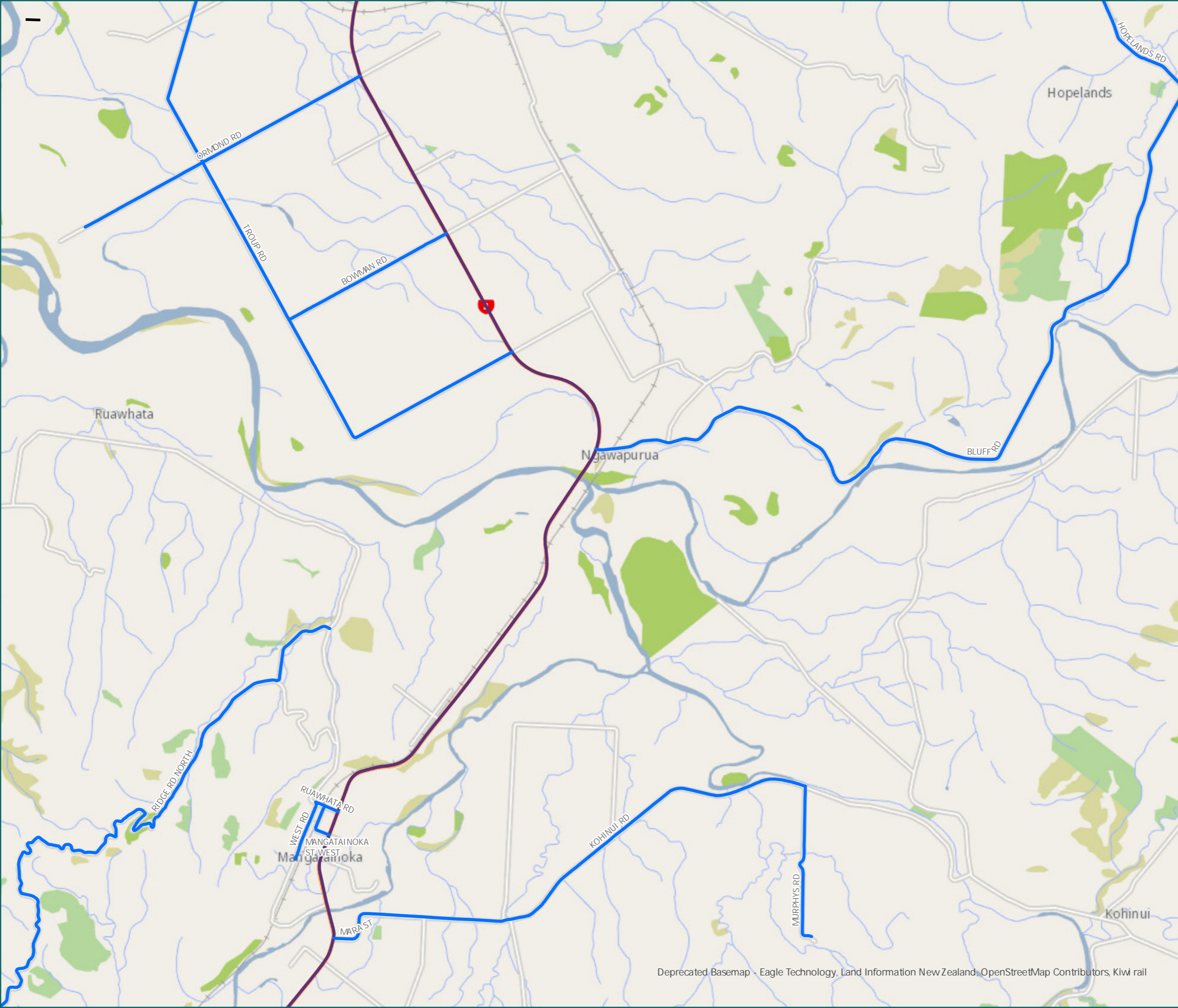
RCA Pre-approved HPMV Routes Tararua District

Ruawhata

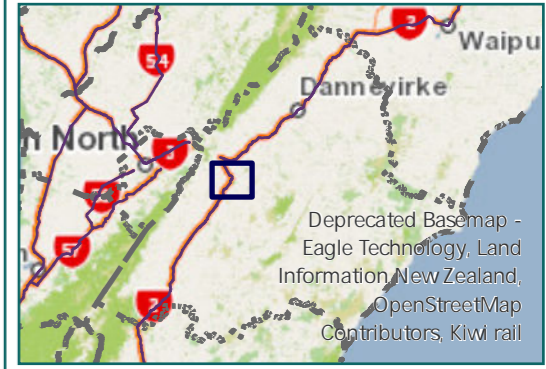
- Legend
- Local Road
 - State Highway
 - Territorial Authority
 - Boundary

Page 9 of 17

Road/Street Name	Extent of Road/Street
BLUFF RD	from SH2 to Hopelands Rd
BOWMAN RD	from SH2 to Troup Rd
HOPELANDS RD	from Kumeroa Rd to SH2
KOHINUI RD	from Mara St to Murphys Rd only
MANGATAINOKA ST WEST	from SH2 to Ruawhata Rd
MARA ST	Full length
MURPHYS RD	Full length
ORMOND RD	Full length
RIDGE RD NORTH	Full length
RUAWHATA RD	from SH2 to West Rd
TROUP RD	Full length
WEST RD	from Ruawhata Rd to No. 158 West Rd (Ravensdown)



* For the list of roads please refer to the index table in the end of the document.



0 460 Meters

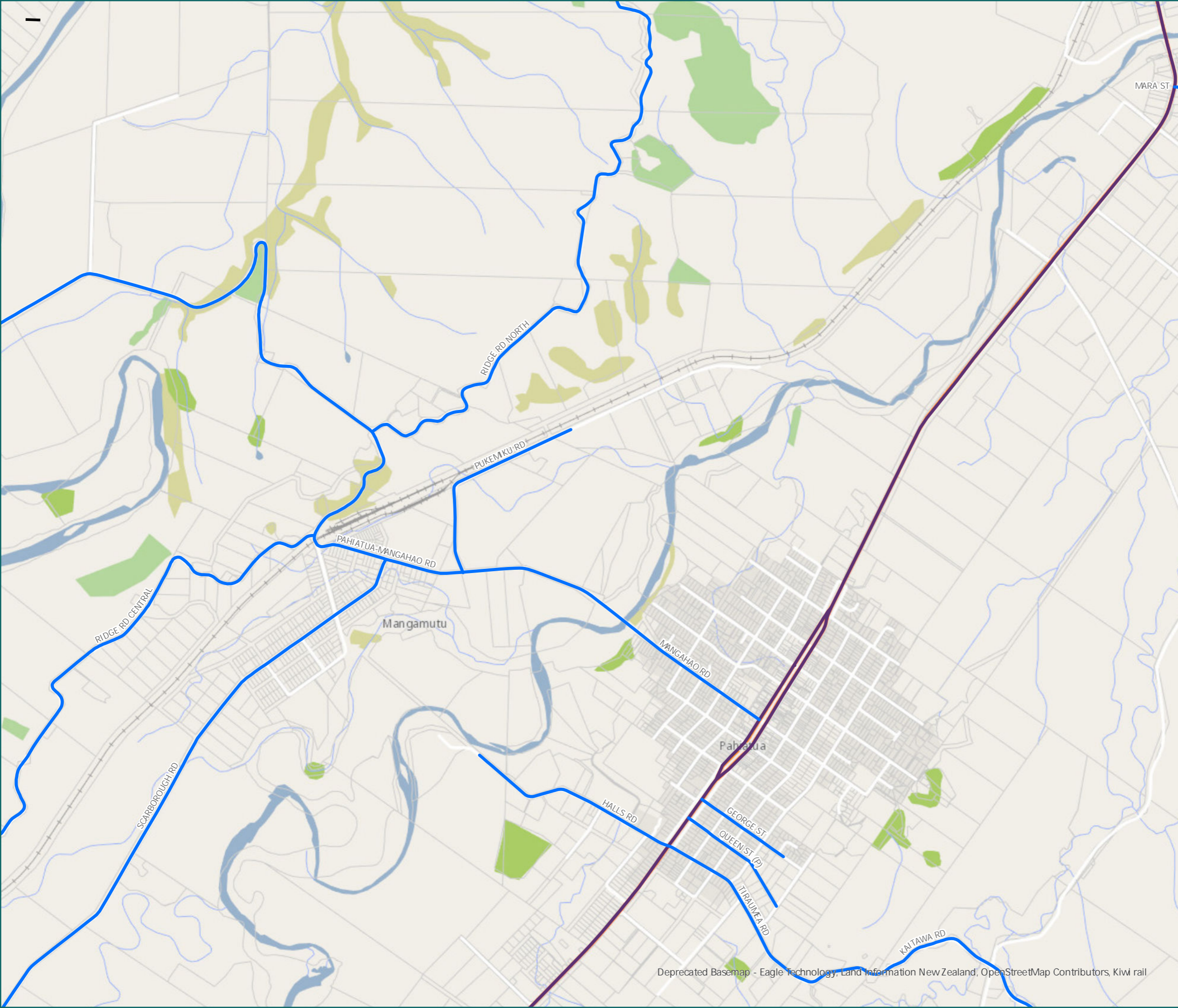
RCA Pre-approved HPMV Routes Tararua District

Pahiatua

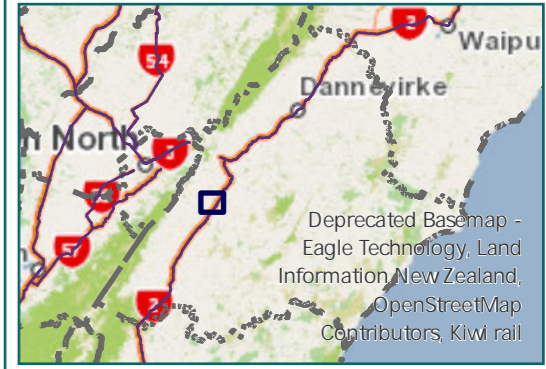
- Legend
- Local Road
 - State Highway
 - Territorial Authority
 - Boundary

Page 10 of 17

Road/Street Name	Extent of Road/Street
GEORGE ST	from SH2 to No. 18 George St (M Watts Transport)
HALLS RD	Full length
KAITAWA RD	from Tiraumea Rd to Mangaone Valley Rd
MANGAHAO RD	from SH2 to Pahiatua Mangahao Rd
MARA ST	Full length
PAHIATUA-MANGAHAO RD	from Mangahao Rd to Makomako Rd
PUKEMIKU RD	from Pahiatua-Mangahao Rd to No. 398 Pukemiku Rd (Fonterra Pahiatua)
QUEEN ST (P)	Full length
RIDGE RD CENTRAL	Full length
RIDGE RD NORTH	Full length
SCARBOROUGH RD	from Bridge Rd to Pahiatua Mangahao Rd
TIRAUMEA RD	from SH2 to Kaitawa Rd



* For the list of roads please refer to the index table in the end of the document.



0 260 Meters

RCA Pre-approved HPMV Routes Tararua District

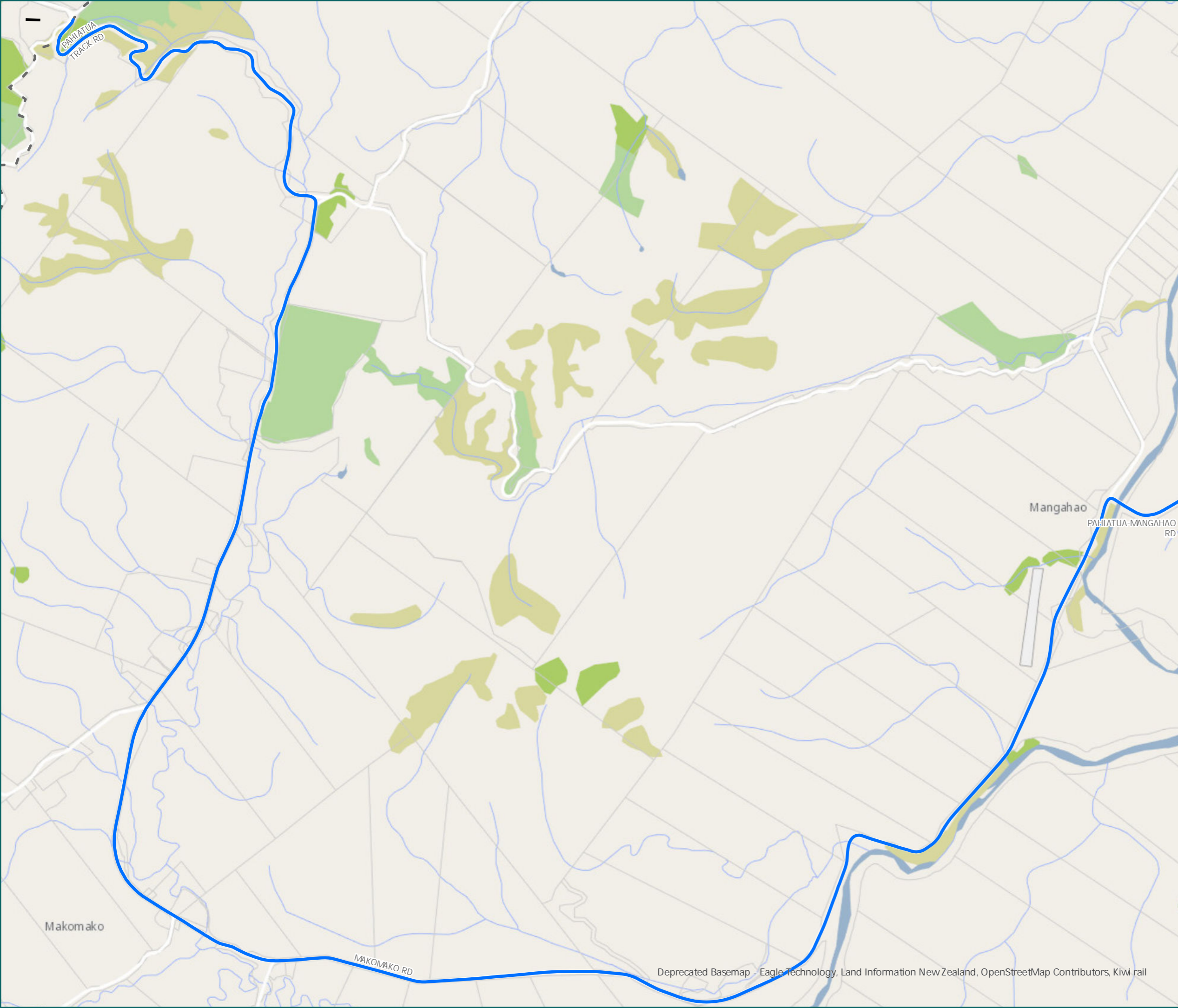
Makomako

Legend

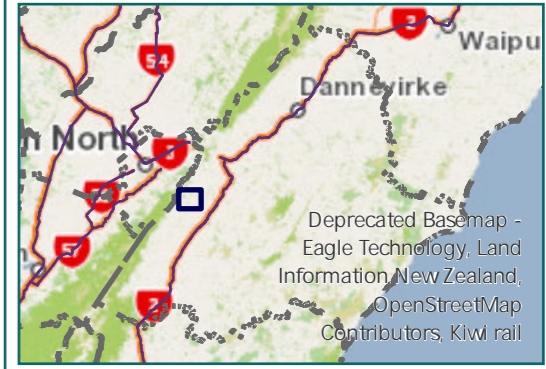
- Local Road
- Territorial Authority
- Boundary

Page 11 of 17

Road/Street Name	Extent of Road/Street
MAKOMAKO RD	from Pahiatua-Mangahao Rd to Pahiatua Track
PAHIATUA-MANGAHAO RD	from Mangahao Rd to Makomako Rd
PAHIATUA TRACK RD	from Makomako Rd to Council boundary at Pahiatua Aokautere Rd
RIDGE RD CENTRAL	Full length



* For the list of roads please refer to the index table in the end of the document.



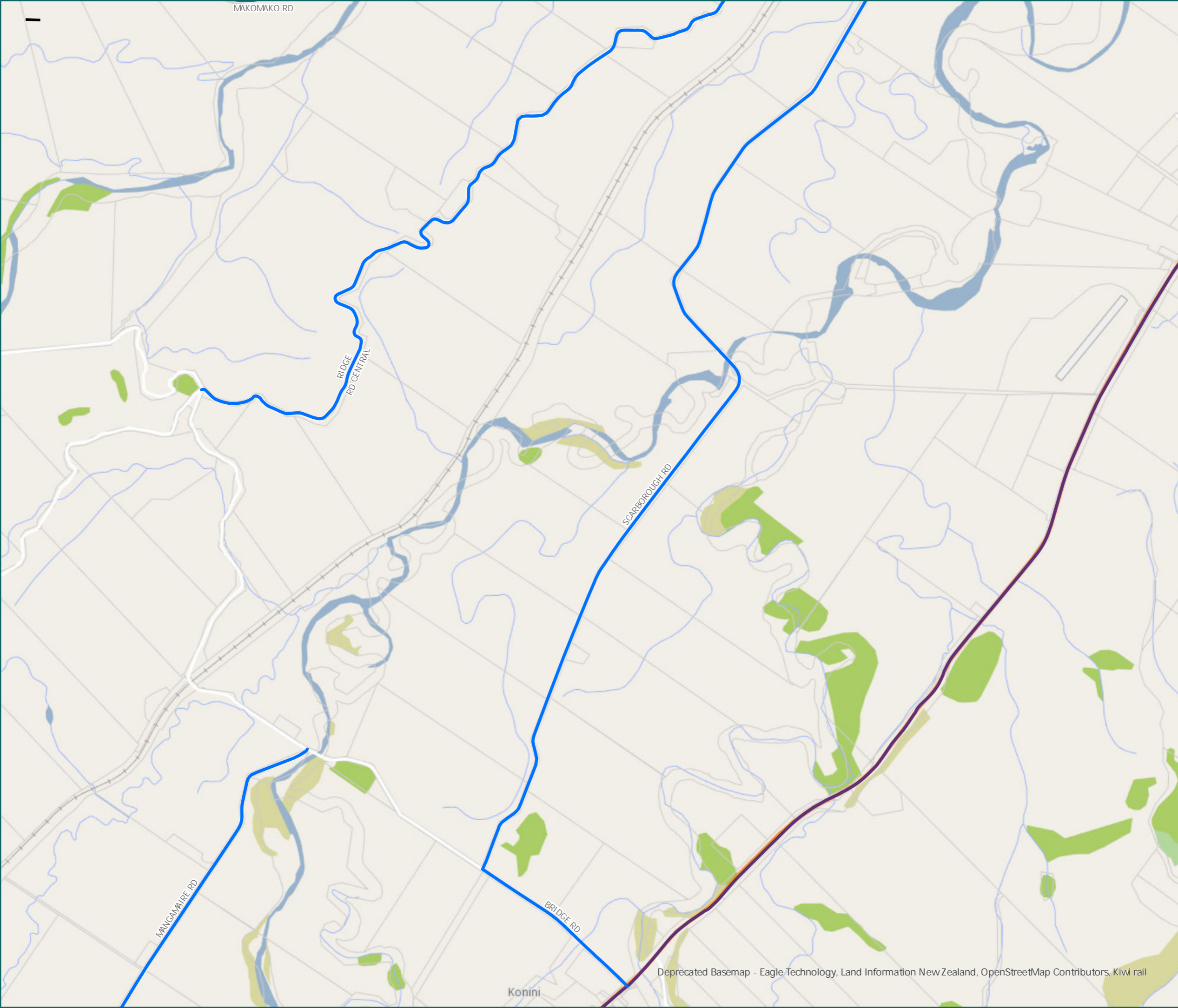
RCA Pre-approved HPMV Routes Tararua District

Konini

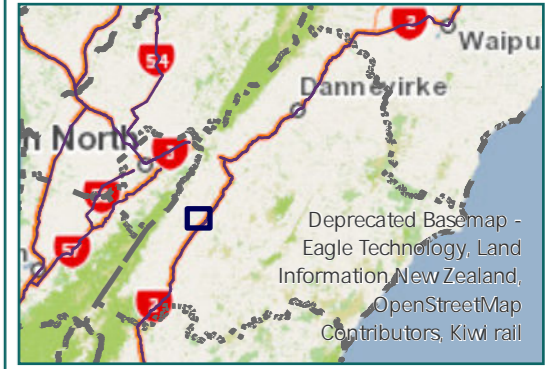
- Legend
- Local Road
 - State Highway
 - Territorial Authority
 - Boundary

Page 12 of 17

Road/Street Name	Extent of Road/Street
BRIDGE RD	from SH2 to Scarborough Rd
MAKOMAKO RD	from Pahiatua-Mangahao Rd to Pahiatua Track
MANGAMAIRE RD	Full length (from Ridge Rd to Pukewhai Rd)
RIDGE RD CENTRAL	Full length
SCARBOROUGH RD	from Bridge Rd to Pahiatua Mangahao Rd



* For the list of roads please refer to the index table in the end of the document.



0 260 Meters

RCA Pre-approved HPMV Routes Tararua District

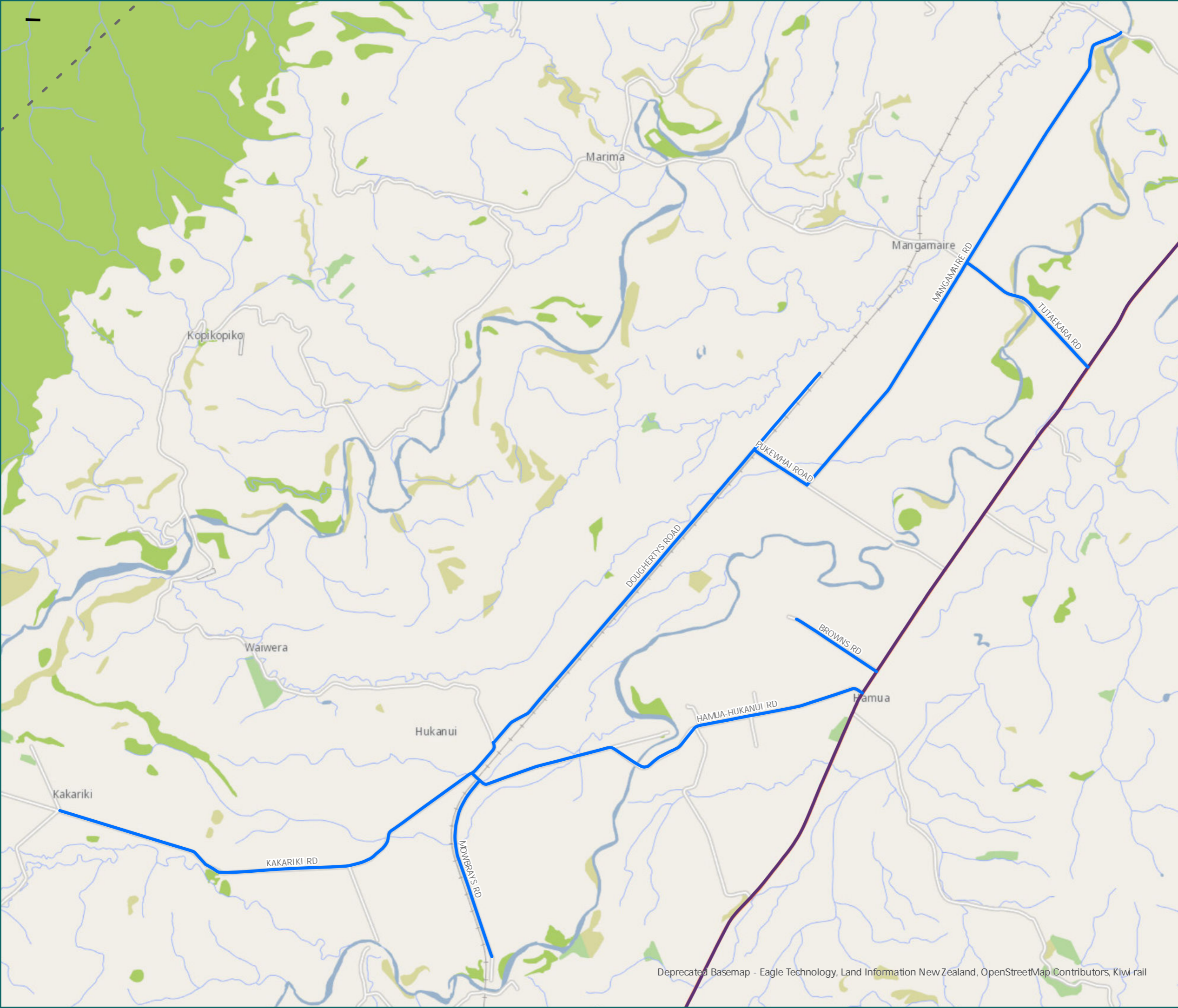
Mangamaire & Hamua

Legend

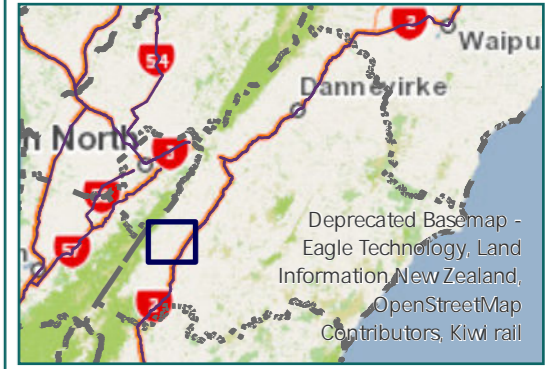
- Local Road
- State Highway
- Territorial Authority
- Boundary

Page 13 of 17

Road/Street Name	Extent of Road/Street
BROWNS RD	Full length
DOUGHERTYS ROAD	Full length
HAMUA-HUKANUI RD	from SH2 to Kakariki Rd
KAKARIKI RD	from Doughertys rd to Welsh Rd/Mangaraupiu Rd intersection
MANGAMAIRE RD	Full length (from Ridge Rd to Pukewhai Rd)
MOWBRAYS RD	Full length
PUKEWHAI ROAD	from Mangamaire Rd to Doughertys Rd only
TUTAEKARA RD	from SH2 to Mangamaire Rd



* For the list of roads please refer to the index table in the end of the document.



RCA Pre-approved HPMV Routes Tararua District

Ekatahuna

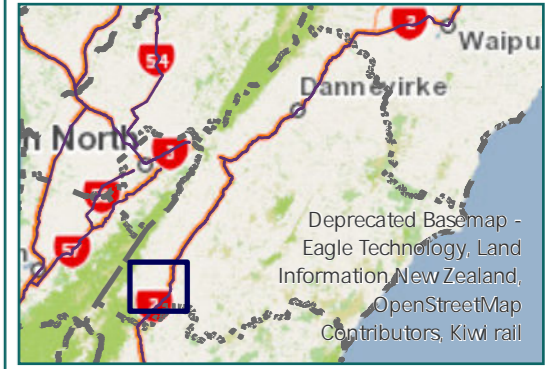
Legend

- Local Road
- State Highway
- Territorial Authority
- Boundary

Page 14 of 17

Road/Street Name	Extent of Road/Street
ALFREDTON ROAD	from Herbert St to Mangaone Valley Rd
BRIDGE STREET	from SH2 to High St
HERBERT ST	from Jones St to Alfredton Rd
HIGH ST (E)	from Bridge St to Septimus St
JONES ST	from SH2 to Herbert St
MANGAONE VALLEY RD	from Kaitawa Rd to Alfredton Rd
MORGANS ROAD	Full length
NIREAHA-HUKANUI ROAD	from North Rd to Nireaha Rd
NIREAHA ROAD	from Nireaha Hukanui Rd to Priest Rd
NORTH RD	from SH2 to Nireaha Hukanui Rd
PRIEST RD (E)	from Nireaha Rd to South Road No. 2
SEPTIMUS ST	from High St to Nireaha Rd
SOUTH RD NO.2	Full length

* For the list of roads please refer to the index table in the end of the document.



0 660 Meters

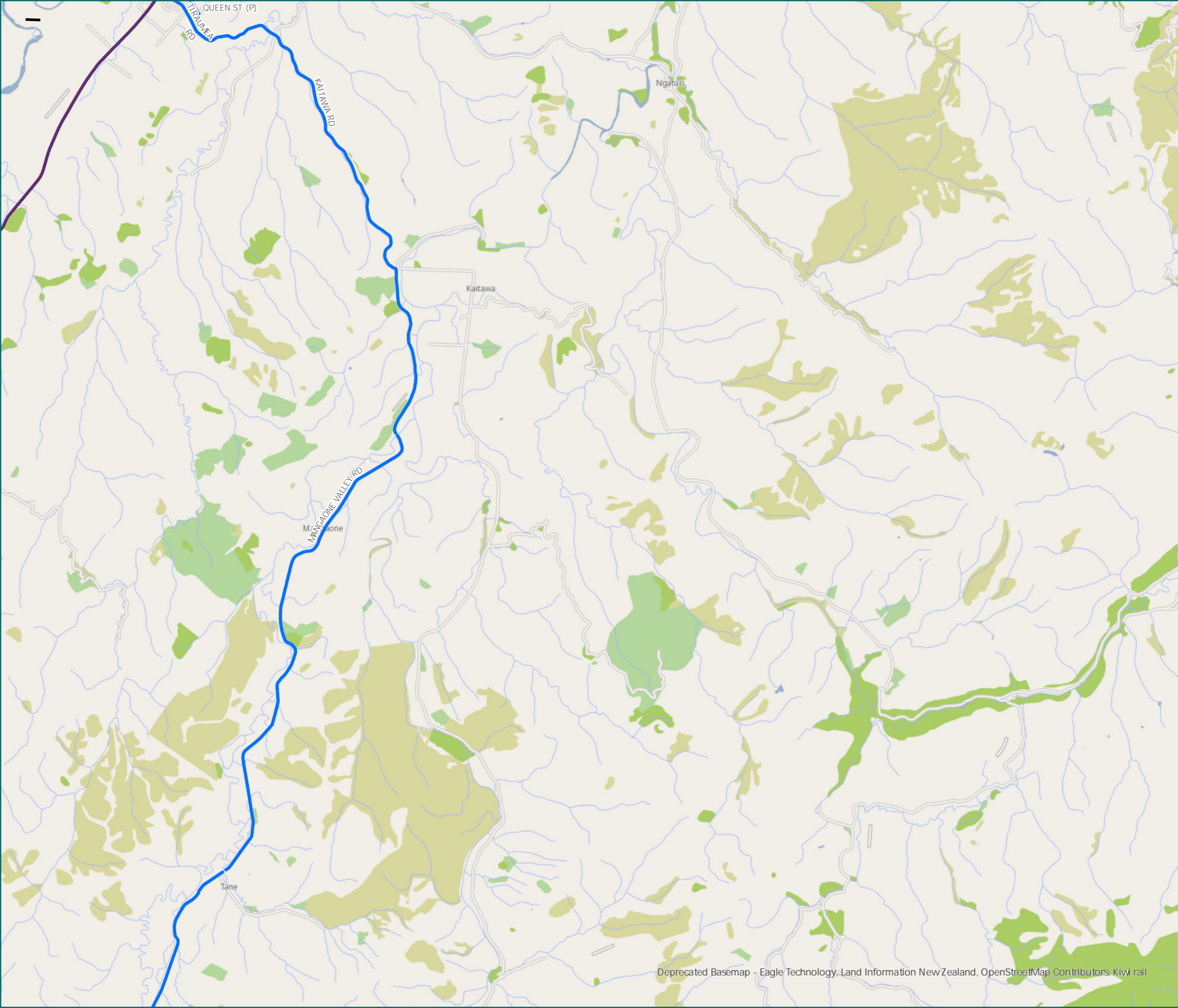
RCA Pre-approved HPMV Routes Tararua District

Kaitawa & Mangaone

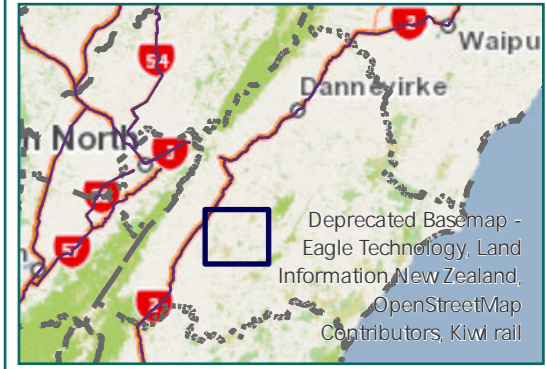
- Legend
- Local Road
 - State Highway
 - Territorial Authority
 - Boundary

Page 15 of 17

Road/Street Name	Extent of Road/Street
KAITAWA RD	from Tiraumea Rd to Mangaone Valley Rd
MANGAONE VALLEY RD	from Kaitawa Rd to Alfredton Rd
QUEEN ST (P)	Full length
TIRAUMEA RD	from SH2 to Kaitawa Rd



* For the list of roads please refer to the index table in the end of the document.



0 730 Meters

RCA Pre-approved HPMV Routes Tararua District

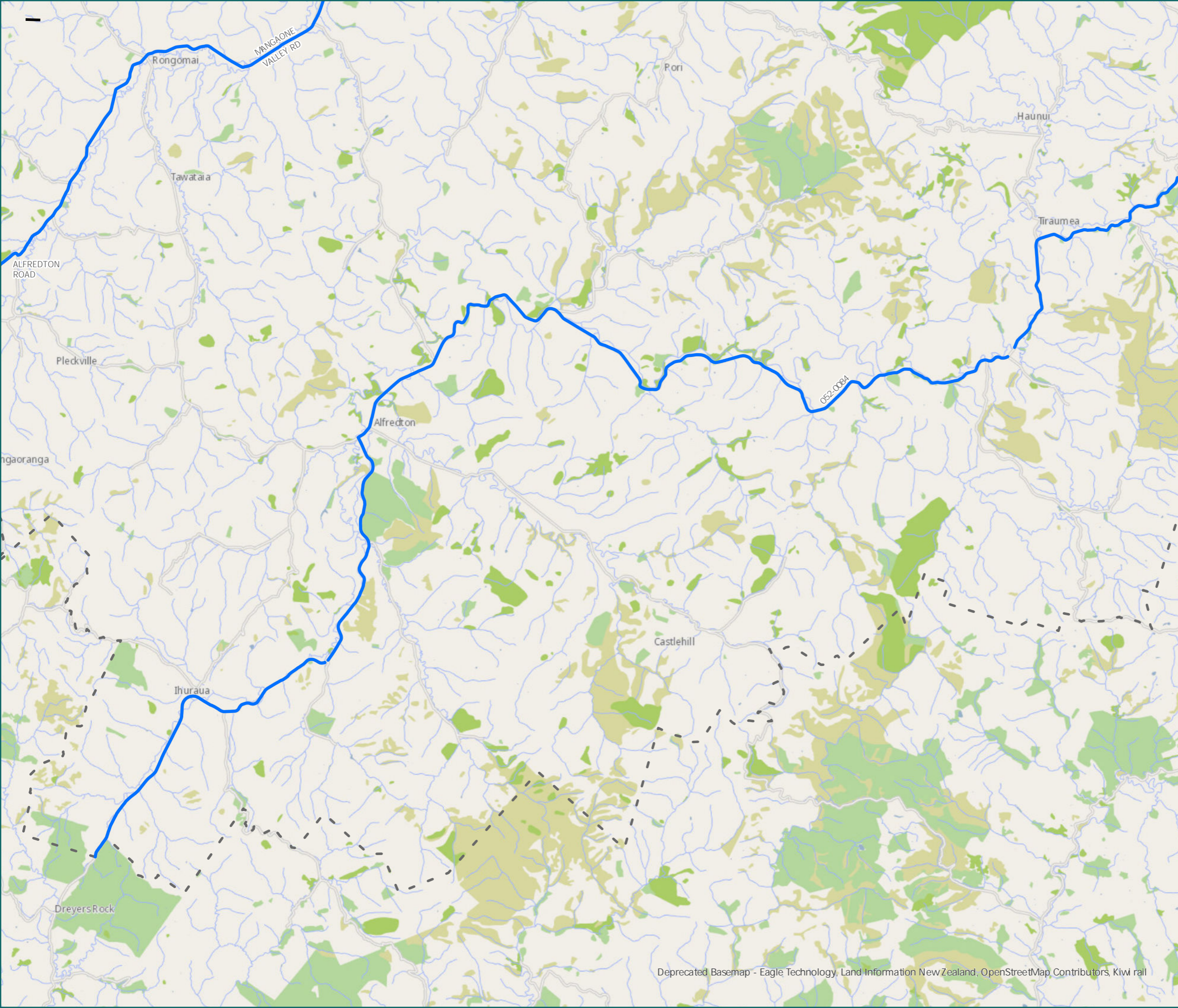
Castle Hill

Legend

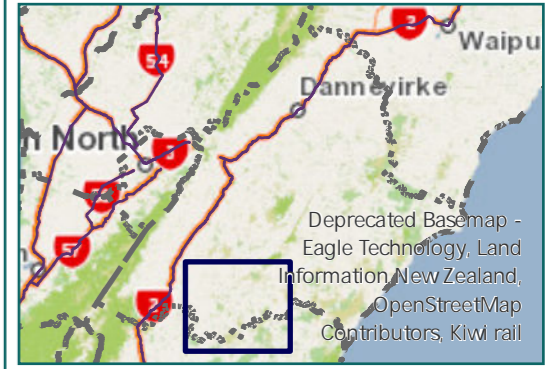
- Local Road
- - - Territorial Authority
- Boundary

Page 16 of 17

Road/Street Name	Extent of Road/Street
052-0084	from Weber Rd to Masterton DC boundary at start of Whangaehu Valley Rd
ALFREDTON ROAD	from Herbert St to Mangaone Valley Rd
MANGAONE VALLEY RD	from Kaitawa Rd to Alfredton Rd



* For the list of roads please refer to the index table in the end of the document.



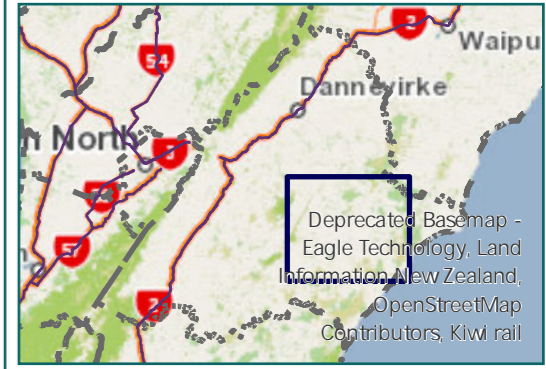
RCA Pre-approved HPMV Routes

Tararua District Weber & Ti Tree Point & Pongaroa

- Legend
- Local Road
 - - - Territorial Authority Boundary
 - - - Boundary

Road/Street Name	Extent of Road/Street
052-0063	from Weber Rd to Franklin Rd, Herbertville
052-0084	from Weber Rd to Masterton DC boundary at start of Whangaehu Valley Rd
ESDAILE RD	from Route 52 - 0063 to Titoki Forest entrance
FRANKLIN RD	from Route 52 - 0063 to Central Hawkes Bay DC boundary at Birch Rd East intersection
OPORAE RD	from Weber Rd to Waihi Valley Rd
RIVER RD (A)	from Route 52 to No. 1508 River Rd
TOWAI RD	from Waihi Valley Rd to No. 524 Towai Rd
WAIHI VALLEY RD	from Oporae Rd to Towai Rd
WEBER RD	from Miller St to Route 52 - 0084 & Route 52 - 0063

* For the list of roads please refer to the index table in the end of the document.



0 1,000 Meters

Tararua District Map Index Page

Route Name	Page
052-0063 from Weber Rd to Franklin Rd, Herbertville	17
052-0084 from Weber Rd to Masterton DC boundary at start of Whangaehu Valley Rd	16
AERODROME RD (Full length)	2
ALFREDTON ROAD from Herbert St to Mangaone Valley Rd	14
BALL RD (Full length)	7
BEATTY RD (Full length)	3
BLUFF RD from SH2 to Hopelands Rd	8
BOWMAN RD from SH2 to Troup Rd	9
BRIDGE RD from SH2 to Scarborough Rd	12
BRIDGE STREET from SH2 to High St	14
BROWNS RD (Full length)	13
CARLSON ST from Ruahine St to Alliance Dannevirke	2
CONDOIT RD from Valley Rd to Pinfold Rd	7
COPPERMINE RD from Pinfold Rd to Top Grass Rd	5
DENMARK ST from SH2 to Miller St	2
DOUGHERTYS ROAD (Full length)	13
ESDAILE RD from Route 52 - 0063 to Titoki Forest entrance	17
FRANKLIN RD from Route 52 - 0063 to Central Hawkes Bay DC boundary at Birch Rd East intersection	17
GAISFORD RD from SH2 to Jackson Rd	6
GARFIELD RD from SH2 to Matamau-Ormondville Rd	1
GEORGE ST from SH2 to No.18 George St (M Watts Transport)	10
GRAHAM RD from SH2 to No. 408 Graham Rd	5
HALLS RD (Full length)	10
HAMUA-HUKANUI RD from SH2 to Kakariki Rd	13
HERBERT ST from Jones St to Alfredton Rd	14
HERETAUNGA RD from SH2 to Maharahara Rd	5
HIGH ST (E) from Bridge St to Septimus St	14
HOPELANDS RD from Kumeroa Rd to SH2	7
JACKSON RD from Gaisford Rd to Bluff Rd	6
JONES ST from SH2 to Herbert St	14
KAITAWA RD from Tiraumea Rd to Mangaone Valley Rd	10
KAKARIKI RD from Doughertys rd to Welsh Rd/Mangaraupiu Rd intersection	13

Route Name	Page
KEARNEY RD (Full length)	5
KIRITAKI RD from SH2 to Maharahara Rd	5
KNIGHT RD (W) (Full length)	7
KOHINUI RD from Mara St to Murphys Rd only	9
KOTARE RD from Tororua Rd - first 1km only	1
KUMEROA RD from Hopelands Rd to Township Rd	8
KUMETI RD (Full length)	5
LAST RD from Little Rd to Kumeroa Rd	8
LAWS RD (Full length)	2
LEITH RD from Pinfold Rd to Valley Rd	7
LITTLE RD from Township Rd to Last Rd	8
MAHARAHARA RD Full length (from SH2 to Top Grass Rd)	5
MAKOMAKO RD from Pahiatua-Mangahao Rd to Pahiatua Track	11
MANGAHAO RD from SH2 to Pahiatua Mangahao Rd	10
MANGAMAIRE RD Full length (from Ridge Rd to Pukewhai Rd)	12
MANGAONE VALLEY RD from Kaitawa Rd to Alfredton Rd	15
MANGATAINOKA ST WEST from SH2 to Ruawhata Rd	9
MARA ST (Full length)	9
MATAMAU-ORMONDVILLE RD from Garfield Rd to No. 291 Matamau-Ormondville Rd	1
MAUNGA RD from Otanga Rd to Tipapakuku Rd	2
MILLER ST from Denmark St to Weber Rd	2
MORGANS ROAD (Full length)	14
MOWBRAYS RD (Full length)	13
MURPHYS RD (Full length)	9
NIREAHA-HUKANUI ROAD from North Rd to Nireaha Rd	14
NIREAHA ROAD from Nireaha Hukanui Rd to Priest Rd	14
NORTH RD from SH2 to Nireaha Hukanui Rd	14
OLD MAIN RD from SH2 to No. 40 Old Main Rd	6
OPORAE RD from Weber Rd to Waihi Valley Rd	4
ORINGI RD (Full length)	5
ORMOND RD (Full length)	9
OTANGA RD from SH2 to Maunga Rd	2
OTOPE RD from Weber Rd to Pukeatua Rd intersection	2

Route Name	Page
PAHIATUA-MANGAHAO RD from Mangahao Rd to Makomako Rd	10
PAHIATUA TRACK RD from Makomako Rd to Council boundary at Pahiatua Aokautere Rd	11
PEDERSEN RD from SH2 to Third Line South	1
PINFOLD RD from SH2 to Leith Rd	7
PRIEST RD (E) from Nireaha Rd to South Road No. 2	14
PUKEMIKU RD from Pahiatua-Mangahao Rd to No. 398 Pukemiku Rd (Fonterra Pahiatua)	10
PUKEWHAI ROAD from Mangamaire Rd to Doughertys Rd only	13
QUEEN ST (P) (Full length)	10
QUEEN ST from Stairs St to No. 9 Queen St	2
RIDGE RD CENTRAL (Full length)	10
RIDGE RD NORTH (Full length)	9
RIFLE RANGE RD from Laws Rd - first 200m only - DO NOT CROSS Rifle Range Bridge D-34	2
RIVER RD (A) from Route 52 to No. 1508 River Rd	17
ROSS RD from Maharahara Rd to Top Grass Rd	5
RUAHINE ST from SH2 to Umutaoroa Rd	2
RUAWHATA RD from SH2 to West Rd	9
SCARBOROUGH RD from Bridge Rd to Pahiatua Mangahao Rd	10
SEPTIMUS ST from High St to Nireaha Rd	14
SMITH RD from Smith St to No. 331 Smith Rd	2
SMITH ST from Ruahine St to Smith Rd	2
SOUTH RD NO.2 (Full length)	14
STAIRS ST from SH2 to Queen St	2
STATION ST from Tay St to SH2	7
TAMAKI RIVER RD from SH2 to Top Grass Rd	2
TAMAKI WEST RD from Top Grass Rd to No. 88 Tamaki West Rd	3
TATARAMOA RD from SH2 Tororua Rd	1
TAY ST from SH2 to Station St	7
TE KAKAPO VALLEY RD from Umutaoroa Rd to end	3
THIRD LINE SOUTH from Pedersen Rd to No. 224 Third Line South	1
TIPAPAKUKU RD from Maunga Rd to No. 622 Tipapakuku Rd	2
TIRAUMEA RD from SH2 to Kaitawa Rd	10
TOP GRASS RD (Full length)	2
TORORUA RD from Tataramoa Rd to Kotare Rd	1

Route Name	Page
TOWAI RD from Waihi Valley Rd to No. 524 Towai Rd	17
TOWNSHIP RD from Kumeroa Rd to Little Rd	8
TROUP RD (Full length)	7
TUTAEKARA RD from SH2 to Mangamaire Rd	13
UMUTAOROA RD (Full length)	2
VALLEY RD from Knight Rd to Condoit Rd	7
WAIHI VALLEY RD from Oporae Rd to Towai Rd	17
WAITAHORA RD from Weber Rd to No. 359 Waitahora Rd	4
WEBER RD from Miller St to Route 52 - 0084 & Route 52 - 0063	2
WEST RD from Ruawhata Rd to No. 158 West Rd (Ravensdown)	9