

# RCA Pre-approved HPMV Routes

## Westland District

### Overview

- Legend
- Bridges Not Permitted To Pass
  - High productivity motor vehicles (HPMV) Routes
    - Local Road
  - Full High Productivity Motor Vehicle Routes (SH)
    - State Highway
    - Territorial Authority Boundary



0 3 km





# RCA Pre-approved HPMV Routes Westland District

Hokitika

- Legend
- Local Road

State Highway

Territorial Authority

Boundary

Road/Street Name	Extent of Road/Street
GIBSON QUAY	from Bealey Street to Livingstone Street
HAMPDEN STREET	from SH6 to Hau Hau Rd
HAU HAU ROAD	from Hampden St to No. 35 Hau Hau Rd (Ravensdown Hokitika)
KANIERE ROAD	from Stafford St to Kanieri-Kowhitirangi Rd
LIVINGSTONE STREET	from Gibson Quay to Stafford St
STAFFORD STREET	Full length (from SH6 to Kanieri Rd)
TOWN BELT EAST	Full length (from Gibston Quay to Hau Hau Rd)
WELD ST	from SH6 to Livingstone Street

\* For the list of roads please refer to the index table in the end of the document.







# RCA Pre-approved HPMV Routes Westland District

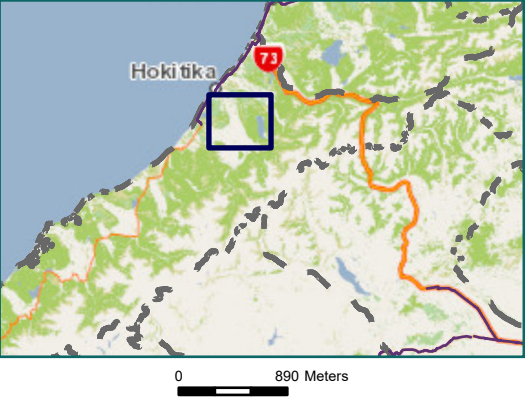
Kokatahi

- Legend
- Bridges Not Permitted To Pass
  - State Highway
  - Local Road
  - Territorial Authority
  - Boundary

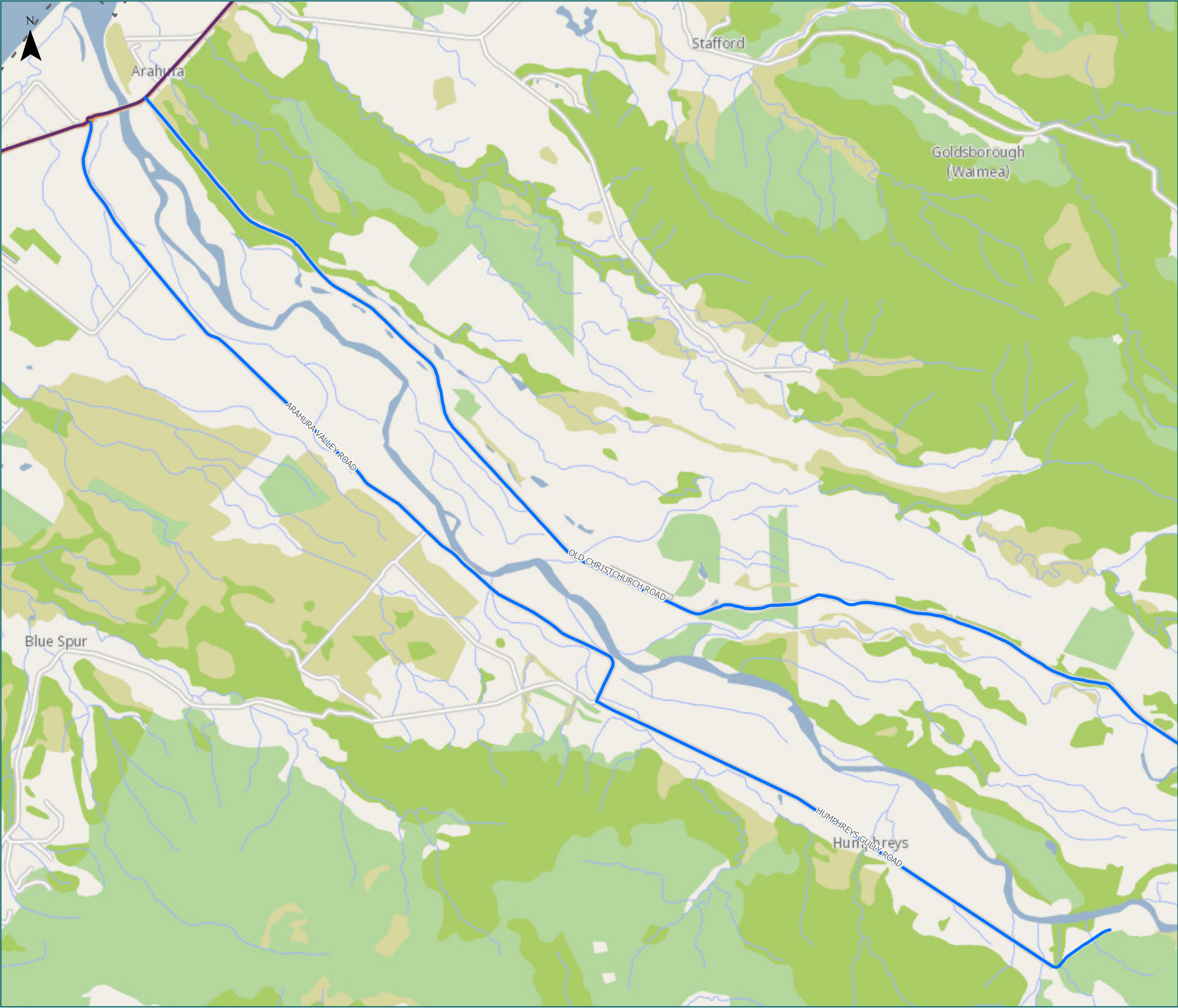
Page 2 of 6

Road/Street Name	Extent of Road/Street
HUMPHREYS GULLY ROAD	Full length
KANIERE KOWHITIRANGI RD	from Kaniere Rd to Upper Kokatahi Rd
KANIERE ROAD	from Stafford St to Kaniere-Kowhitirangi Rd
UPPER KOKATAHI ROAD	from Kaniere-Kowhitirangi Rd to Kokatahi Bridge – DO NOT CROSS Kokatahi Bridge

\* For the list of roads please refer to the index table in the end of the document.







**RCA Pre-approved  
HPMV Routes**  
**Westland District**  
Kaihinu & Humphreys

- Legend
- Local Road
  - State Highway
  - Territorial Authority
  - Boundary

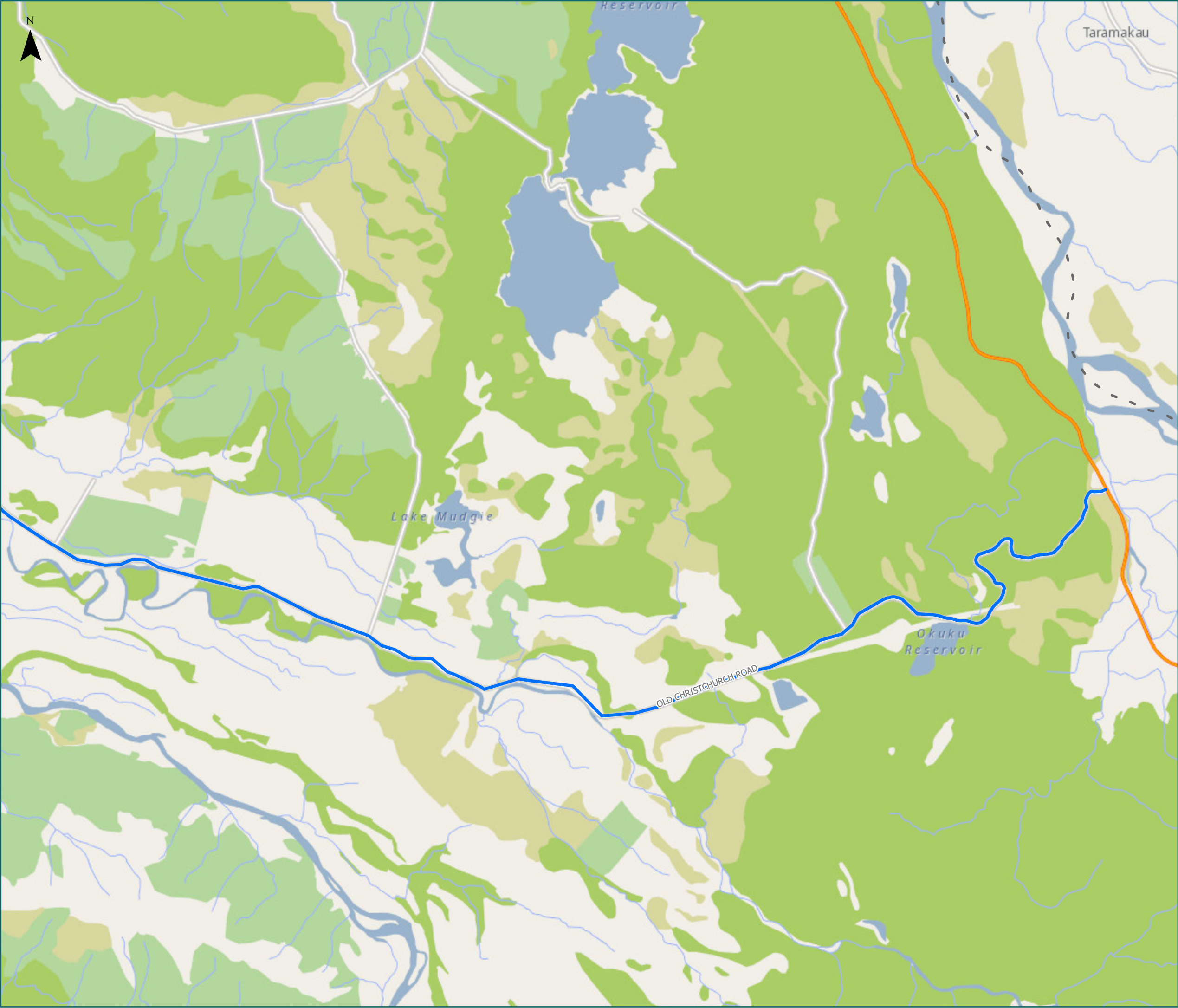
Page 3 of 6

Road/Street Name	Extent of Road/Street
ARAHURA VALLEY ROAD	Full length
HUMPHREYS GULLY ROAD	Full length
OLD CHRISTCHURCH ROAD	Full length

\* For the list of roads please refer to the index table in the end of the document.







**RCA Pre-approved  
HPMV Routes**  
Westland District

East Humphreys

- Legend
- Local Road
  - Territorial Authority Boundary

Page 4 of 6

Road/Street Name	Extent of Road/Street
OLD CHRISTCHURCH ROAD	Full length

\* For the list of roads please refer to the index table in the end of the document.







**RCA Pre-approved  
HPMV Routes**  
Westland District

Jacksons

- Legend
- Local Road
  - Territorial Authority Boundary

Page 5 of 6

Road/Street Name	Extent of Road/Street
LAKE BRUNNER ROAD	from SH73 to Stanley Gooseman Bridge (Grey DC boundary)

\* For the list of roads please refer to the index table in the end of the document.







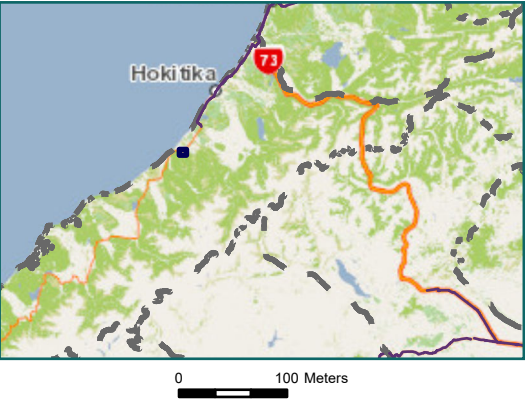
**RCA Pre-approved  
HPMV Routes**  
Westland District

Ross

- Legend
- Local Road
  - Territorial Authority
  - Boundary

Road/Street Name	Extent of Road/Street
LIME WORKS ROAD	Full length (requires approval for portion of highway not on Full HPMV Network)

\* For the list of roads please refer to the index table in the end of the document.





# Westland District Map Index Page

Route Name	Page
GIBSON QUAY from Bealey Street to Livingstone Street	1
HAMPDEN STREET from SH6 to Hau Hau Rd	1
HAU HAU ROAD from Hampden St to No. 35 Hau Hau Rd (Ravensdown Hokitika)	1
KANIERE KOWHITIRANGI RD from Kanierere Rd to Upper Kokatahi Rd	1
KANIERE ROAD from Stafford St to Kanierere-Kowhitirangi Rd	1
LIVINGSTONE STREET from Gibson Quay to Stafford St	1
STAFFORD ROAD Full length (from SH6 to Kanierere Rd)	1
TOWN BELT EAST Full length (from Gibston Quay to Hau Hau Rd)	1
WELD ST from SH6 to Livingstone Street	1
UPPER KOKATAHI ROAD from Kanierere-Kowhitirangi Rd to Kokatahi Bridge – DO NOT CROSS Kokatahi Bridge	2
ARAHURA VALLEY ROAD (Full length)	3
HUMPHREYS GULLY ROAD (Full length)	3
OLD CHRISTCHURCH ROAD (Full length)	4
LAKE BRUNNER ROAD from SH73 to Stanley Gooseman Bridge (Grey DC boundary)	5
LIME WORKS ROAD Full length (requires approval for portion of highway not on Full HPMV Network)	6