

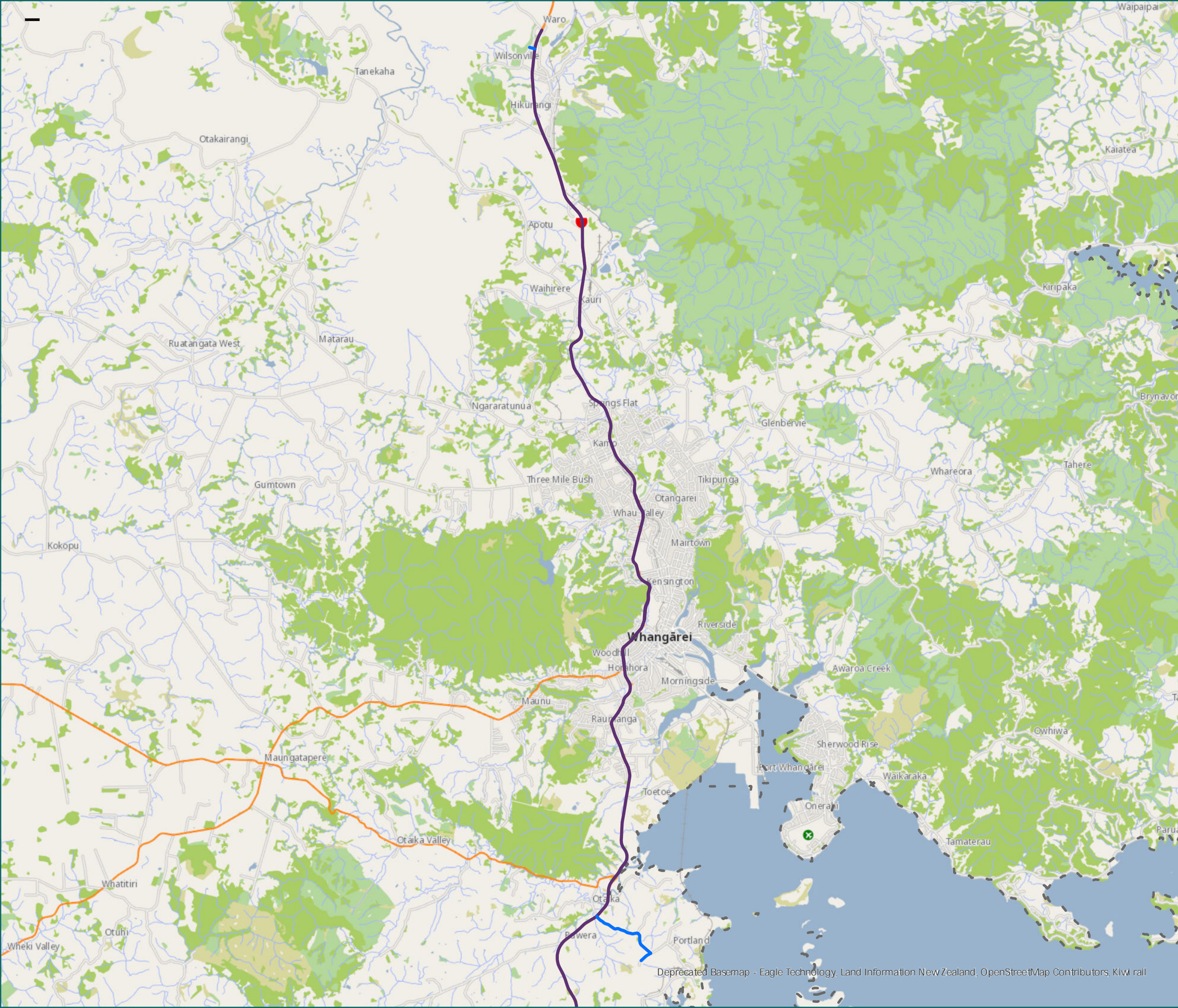
RCA Pre-approved HPMV Routes

Whangarei District

Overview

Legend

- High productivity motor vehicles (HPMV) Routes
- Local Road
- Full High Productivity Motor Vehicle Routes (SH)
- State Highway
- Territorial Authority Boundary



RCA Pre-approved
HPMV Routes
Whangarei District

Hikurangi

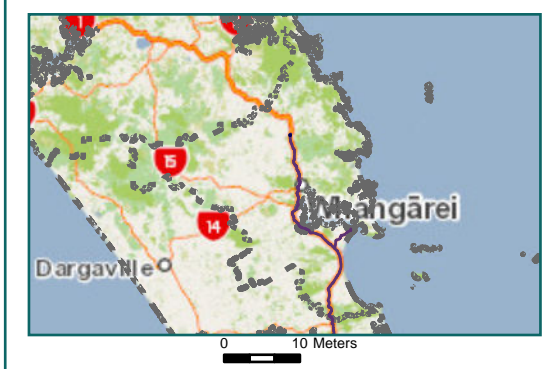
Legend

- Local Road
- State Highway
- Territorial Authority Boundary

Road/Street Name	Extent of Road/Street
CINDER WAY	Full length



* For the list of roads please refer to the index table in the end of the document.



RCA Pre-approved
HPMV Routes
Whangarei District

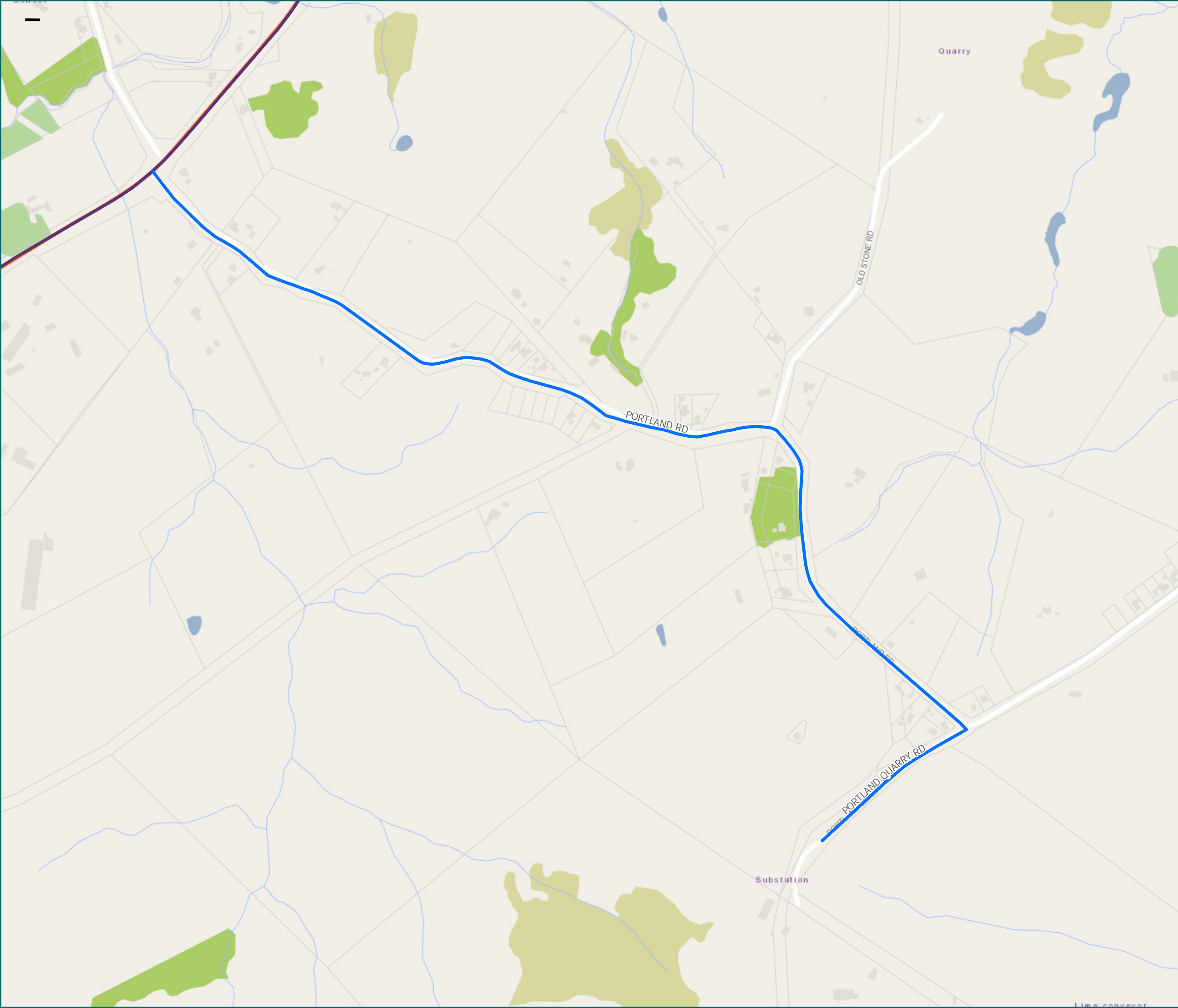
Portland

Legend

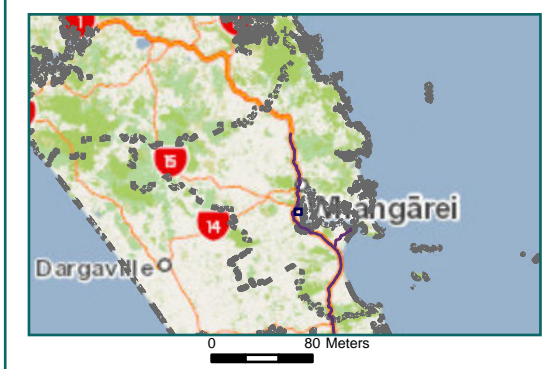
- Local Road
- State Highway
- Territorial Authority
- Boundary

Page 2 of 2

Road/Street Name	Extent of Road/Street
PORTLAND QUARRY RD	from Portland Rd to Portland Cement Works/Quarry
PORTLAND RD	from SH1 to Portland Quarry Rd



* For the list of roads please refer to the index table in the end of the document.



Whangarei District Map Index Page

Route Name	Page
CINDER WAY (Full length)	1
PORTLAND QUARRY RD from Portland Rd to Portland Cement Works/Quarry	2
PORTLAND RD from SH1 to Portland Quarry Rd	2