







RCA Pre-approved HPMV Routes

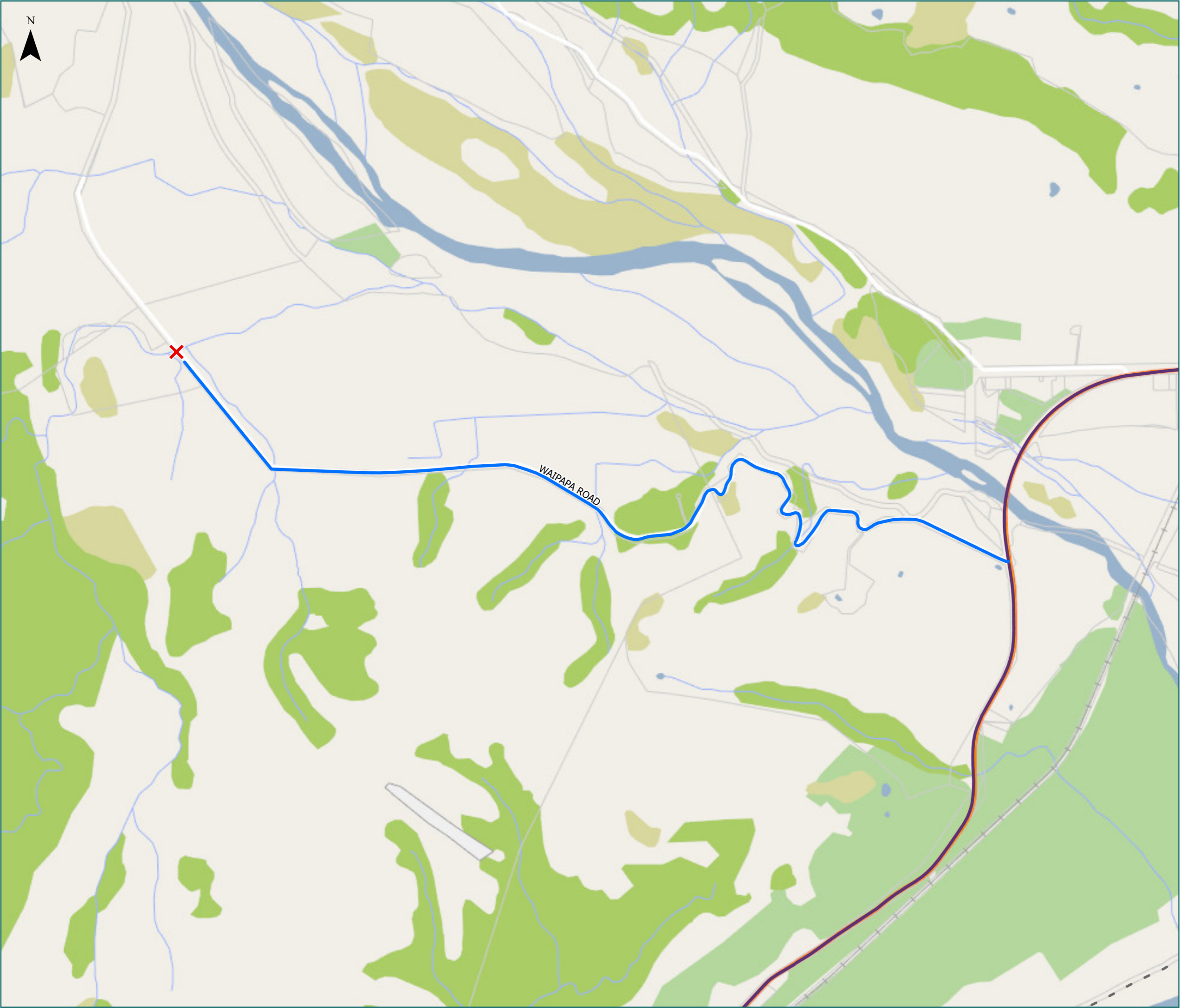
Kaikōura District

Overview

- Legend
-  Bridges Not Permitted To Pass
 - High productivity motor vehicles (HPMV) Routes
 -  Local Road
 - Full High Productivity Motor Vehicle Routes (SH)
 -  State Highway
 -  Territorial Authority Boundary



0 3 km



RCA Pre-approved HPMV Routes

Kaikōura District

Clarence Bridge

Legend

- ✗

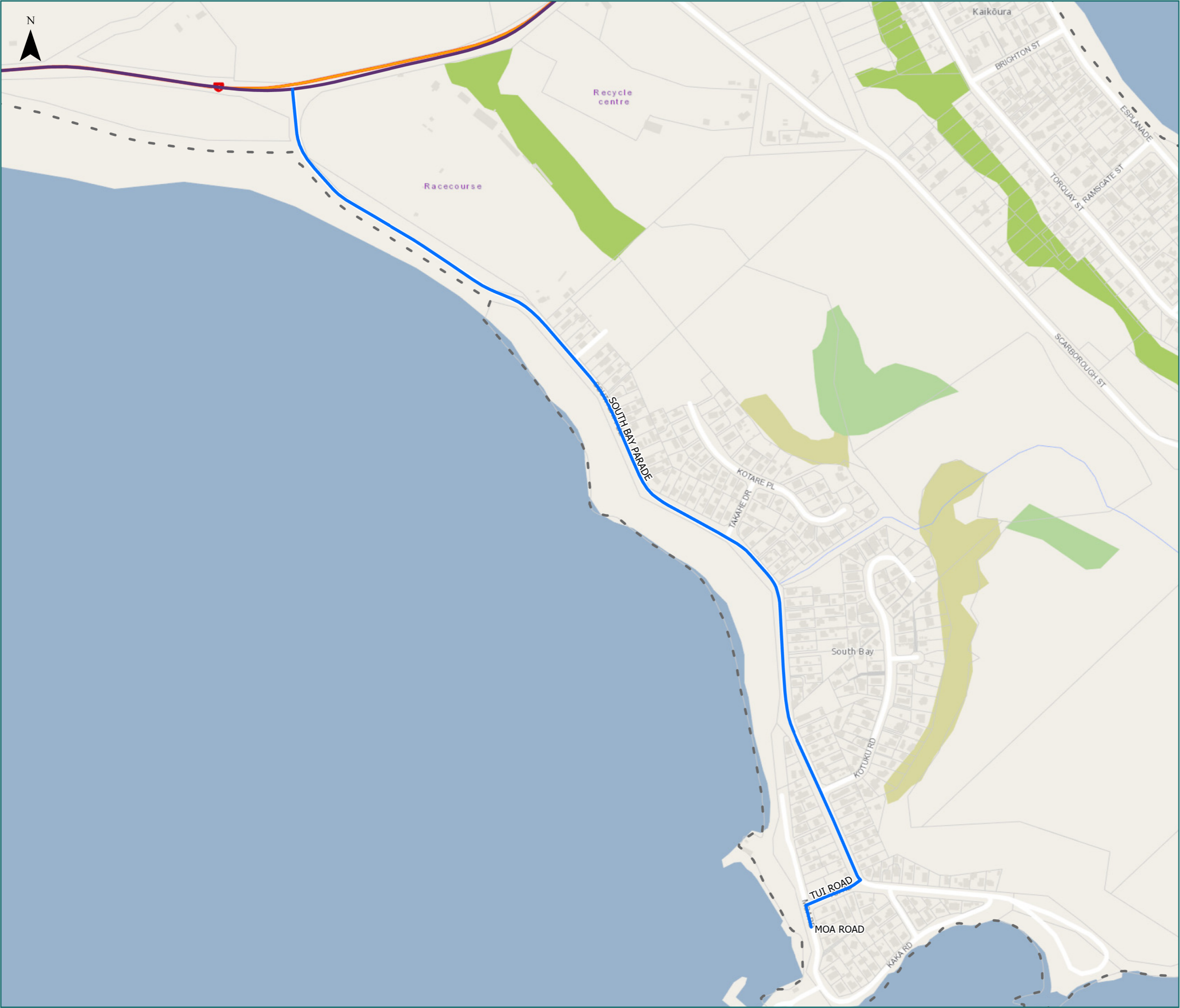
Bridges Not Permitted
To Pass
- State Highway
- Territorial Authority
- Local Road
- Boundary

Page 1 of 8

Road/Street Name	Extent of Road/Street
WAIPAPA ROAD	from SH1 to approx. No. 467 Waipapa Rd, Clarence Bridge Limeworks

* For the list of roads please refer to the index table in the end of the document.





**RCA Pre-approved
HPMV Routes**

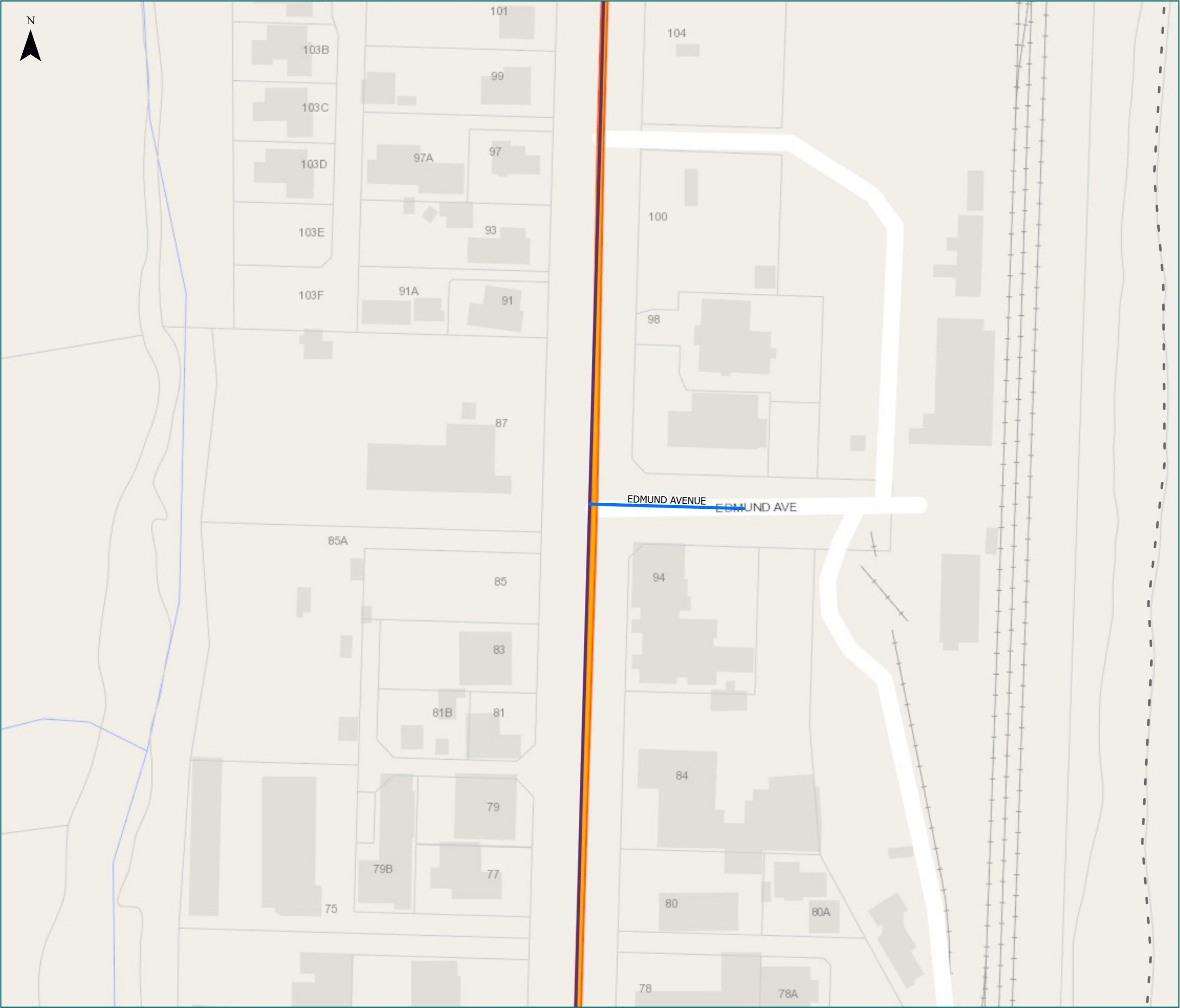
Kaikōura District
South Bay

- Legend
- Local Road
 - State Highway
 - Territorial Authority
 - Boundary

Road/Street Name	Extent of Road/Street
MOA ROAD	from Tui Rd to No. 20 Moa Rd
SOUTH BAY PARADE	from SH1 to Tui Rd
TUI ROAD	from South Bay Parade to Moa Rd (note narrow turn from South Bay Parade)

* For the list of roads please refer to the index table in the end of the document.





**RCA Pre-approved
HPMV Routes**

Kaikōura District
Kaikoura

- Legend
- Local Road
 - State Highway
 - Territorial Authority
 - Boundary

Page 3 of 8

Road/Street Name	Extent of Road/Street
EDMUND AVENUE	from SH1 to No. 3 Edmund Ave

* For the list of roads please refer to the index table in the end of the document.





RCA Pre-approved HPMV Routes

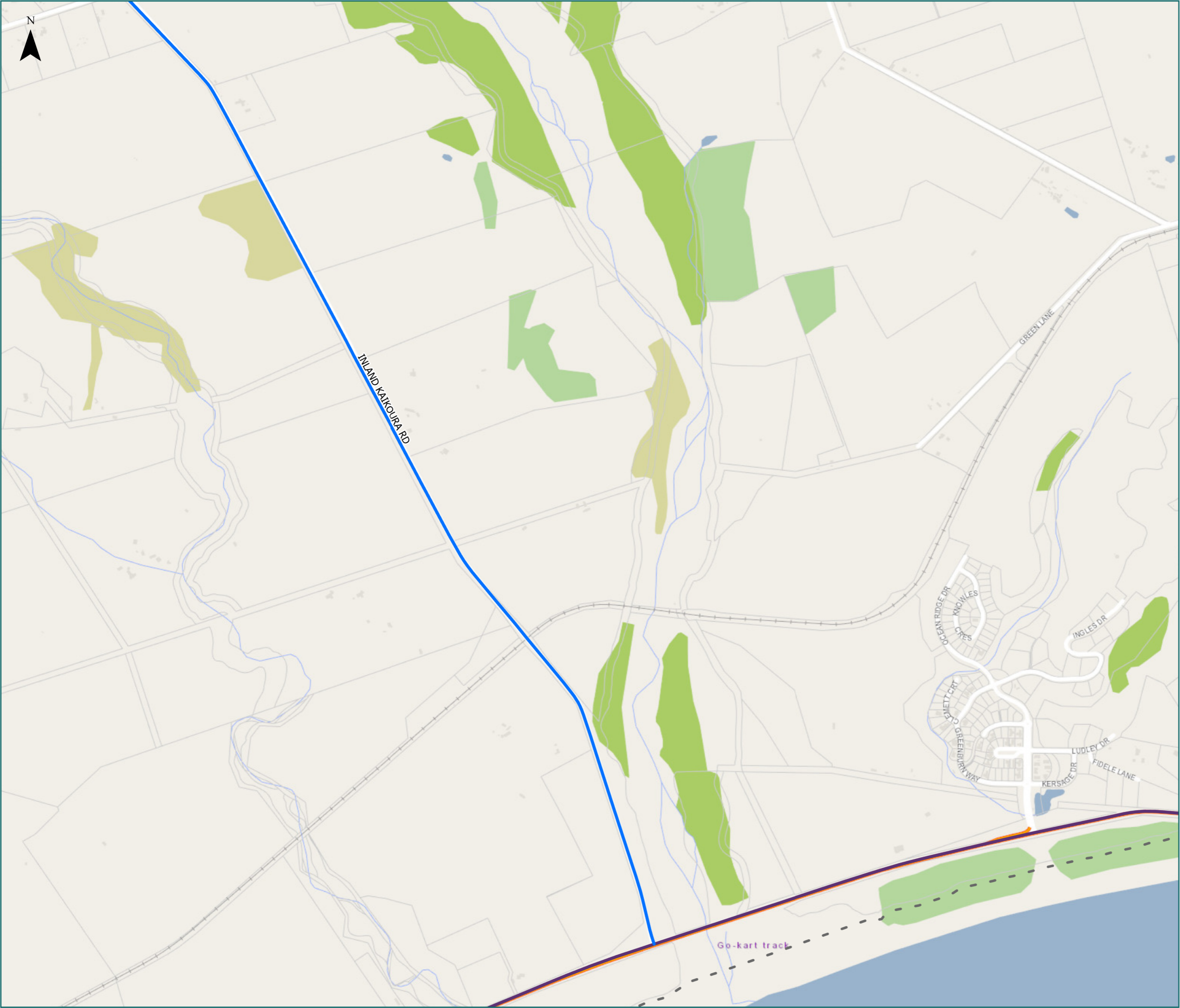
Kaikōura District
Kowhai

- Legend
- Local Road
 - State Highway
 - Territorial Authority Boundary

Road/Street Name	Extent of Road/Street
INLAND KAIKOURA RD	from SH1 to Hurunui DC boundary to Hurunui DC Boundary
KOWHAI FORD ROAD (NORTH)	from Red Swamp Rd to Kowhai River North bank (river access is controlled by Ecan)
KOWHAI FORD ROAD (SOUTH)	from Inland Kaikōura Rd to Kowhai River South bank (river access is controlled by Ecan)
MCINNES ROAD	from Postmans Rd to No. 202 McInnes Rd
MILL ROAD	from SH1 to Red Swamp Rd
MOUNT FYFFE ROAD	from Schoolhouse Rd to Postmans Rd
POSTMANS ROAD	from Red Swamp Rd – East direction to SH1
RED SWAMP ROAD NORTH	from Postmans Rd to No. 485 Red Swamp Rd
RED SWAMP ROAD SOUTH	from Postmans Rd to Mill Rd
SCHOOLHOUSE ROAD	from SH1 to No. 310 Schoolhouse Rd

* For the list of roads please refer to the index table in the end of the document.





RCA Pre-approved HPMV Routes

Kaikōura District
The Elms

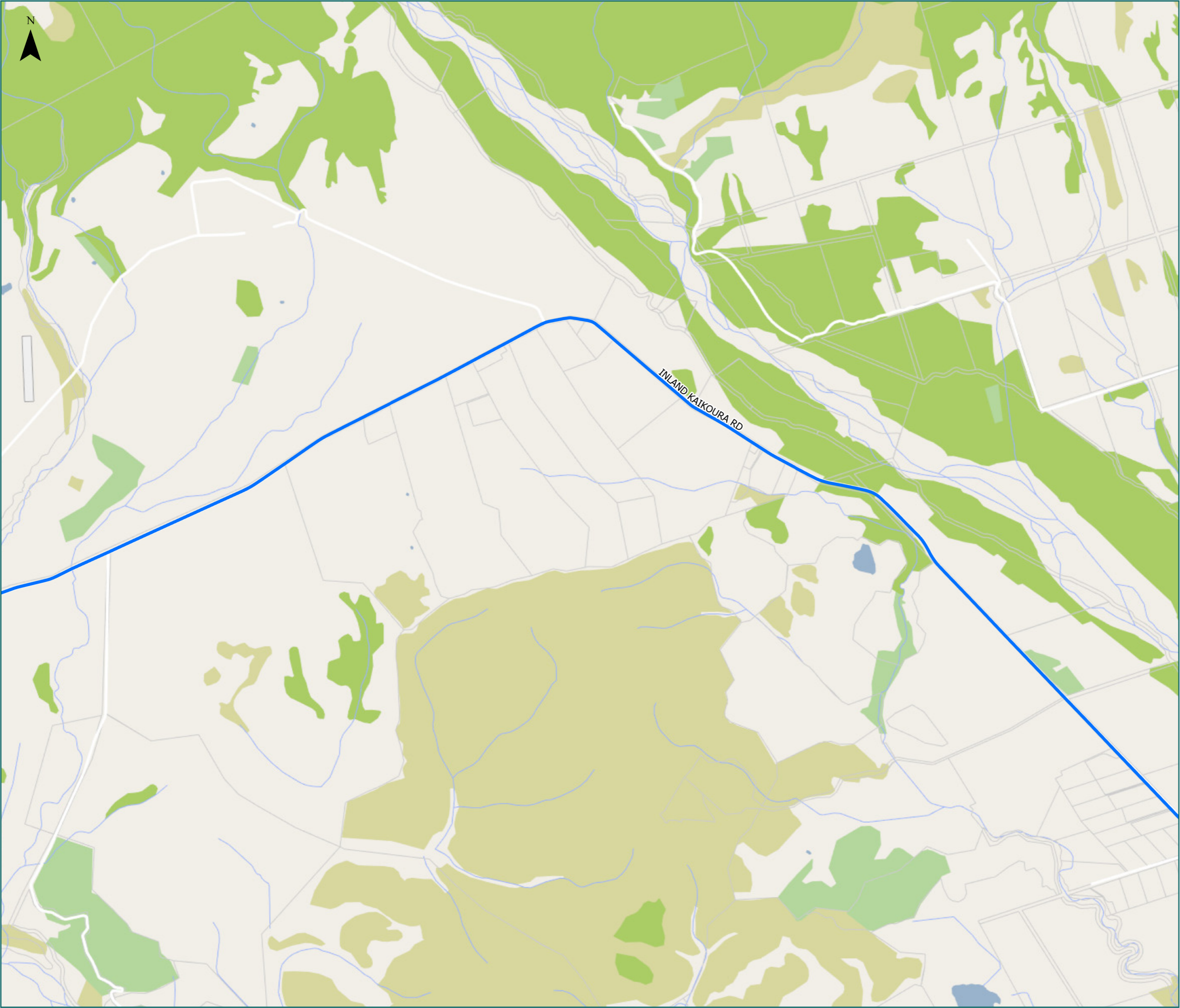
- Legend
- Local Road
 - State Highway
 - Territorial Authority Boundary

Page 5 of 8

Road/Street Name	Extent of Road/Street
INLAND KAIKOURA RD	from SH1 to Hurunui DC boundary to Hurunui DC Boundary

* For the list of roads please refer to the index table in the end of the document.





**RCA Pre-approved
HPMV Routes**

Kaikōura District
Swyncombe

Legend

- Local Road
- Territorial Authority
- Boundary

Road/Street Name	Extent of Road/Street
INLAND KAIKOURA RD	from SH1 to Hurunui DC boundary to Hurunui DC Boundary

* For the list of roads please refer to the index table in the end of the document.





**RCA Pre-approved
HPMV Routes**

Kaikōura District

Swyncombe West

Legend

- Local Road
- Territorial Authority
- Boundary

Road/Street Name	Extent of Road/Street
INLAND KAIKOURA RD	from SH1 to Hurunui DC boundary to Hurunui DC Boundary
SCOTTS ROAD	from Inland Kaikōura Rd to No. 50 Scotts Rd

* For the list of roads please refer to the index table in the end of the document.





**RCA Pre-approved
HPMV Routes**

Kaikōura District
Kekerengu

- Legend
- Local Road

State Highway

Territorial Authority

Boundary

Page 8 of 8

Road/Street Name	Extent of Road/Street
ELLERTON VALHALLA ROAD	from SH1 to Kekerengu Road
KEKERENGU ROAD	from Ellerton Valhalla Rd to SH1

* For the list of roads please refer to the index table in the end of the document.



Kaik ura District Map Index Page

Route Name	Page
WAIPAPA ROAD from SH1 to approx. No. 467 Waipapa Rd, Clarence Bridge Limeworks	1
MOA ROAD from Tui Rd to No. 20 Moa Rd	2
SOUTH BAY PARADE from SH1 to Tui Rd	2
TUI ROAD from South Bay Parade to Moa Rd (note narrow turn from South Bay Parade)	2
EDMUND AVENUE from SH1 to No. 3 Edmund Ave	3
KOWHAI FORD ROAD (NORTH) from Red Swamp Rd to Kowhai River North bank (river access is controlled by Ecan)	4
KOWHAI FORD ROAD (SOUTH) from Inland Kaik ura Rd to Kowhai River South bank (river access is controlled by Ecan)	4
MCINNES ROAD from Postmans Rd to No. 202 McInnes Rd	4
MILL ROAD from SH1 to Red Swamp Rd	4
MOUNT FYFFE ROAD from Schoolhouse Rd to Postmans Rd	4
POSTMANS ROAD from Red Swamp Rd – East direction to SH1	4
RED SWAMP ROAD NORTH from Postmans Rd to No. 485 Red Swamp Rd	4
RED SWAMP ROAD SOUTH from Postmans Rd to Mill Rd	4
SCHOOLHOUSE ROAD from SH1 to No. 310 Schoolhouse Rd	4
INLAND KAIKOURA RD from SH1 to Hurunui DC boundary to Hurunui DC Boundary	5
SCOTTS ROAD from Inland Kaik ura Rd to No. 50 Scotts Rd	7
ELLERTON VALHALLA ROAD from SH1 to Kekerengu Road	8
KEKERENGU ROAD from Ellerton Valhalla Rd to SH1	8