
























Lower North Island/Upper South Island - Planned state highway roadworks

1 December 2023

The details below cover the period Saturday, 2 December to Friday, 8 December

NOTE: Roadworks are dependent on weather and other factors. Bad weather can see work postponed to the next suitable night in the works programme.

Wellington, Porirua, Kāpiti, Hutt	
1	State Highway 1
	<ul style="list-style-type: none"> • SH1 Johnsonville southbound offramp ROAD CLOSED <ul style="list-style-type: none"> ○ Sunday night, 9 pm-4.30 am ○ Detour down and back up Ngauranga Gorge ○ ROAD CLOSED for channel clearing and reshaping
	<ul style="list-style-type: none"> • SH1 North of Glenside interchange <ul style="list-style-type: none"> ○ Thursday night, 7 pm-5.30 am ○ Northbound lane closed for asphalt resurfacing
	<ul style="list-style-type: none"> • SH1 South of Tawa interchange <ul style="list-style-type: none"> ○ Monday night, 7 pm-5.30 am ○ Lane closed for mowing
	<ul style="list-style-type: none"> • SH1 Tawa interchange <ul style="list-style-type: none"> ○ Monday night, 7 pm-5.30 am ○ Southbound lane closed for asphalt resurfacing ○ Tuesday night, 9 pm-5.30 am ○ Northbound lane closed for asphalt resurfacing
	<ul style="list-style-type: none"> • SH1 Linden to Tawa, southbound <ul style="list-style-type: none"> ○ Wednesday night, 9 pm-5.30 am ○ Altered lane layout for electronic signage project
	<ul style="list-style-type: none"> • SH1 Waitangirua, near SH58 interchange <ul style="list-style-type: none"> ○ Sunday to Thursday nights, 7 pm-5 am ○ Lane closed for drainage work
	<ul style="list-style-type: none"> • Old SH1, Peka Peka, north of Peka Peka Road <ul style="list-style-type: none"> ○ Monday to Friday during the day, 7 am – 7 pm ○ Stop/go traffic controls for chipsealing
	<ul style="list-style-type: none"> • Old SH1, south of Ōtaki, Ōtaki Gorge Road <ul style="list-style-type: none"> ○ Wednesday to Friday during the day, 8.30 am-4 pm ○ Stop/go traffic controls for chipsealing
	<ul style="list-style-type: none"> • Old SH1, Ōtaki - north of Waitohu Valley Road <ul style="list-style-type: none"> ○ Monday to Friday during the day, 7.30 am – 5 pm ○ Stop/go traffic controls for footpath installation
	<ul style="list-style-type: none"> • SH1 Pukehou Bridge, south of Manakau







  	<ul style="list-style-type: none"> ○ Saturday to Friday day/night ○ Altered lane layout for safety improvement project <ul style="list-style-type: none"> • SH1 Manakau, near Whareroa Road <ul style="list-style-type: none"> ○ Wednesday and Thursday during the day, 9 am-4 pm ○ Altered lane layout for safety improvements project • SH1 Manakau, near Gleeson Road <ul style="list-style-type: none"> ○ Saturday to Friday day/night ○ Altered lane layout for safety improvements project • SH1 Waikawa, near Beach Road <ul style="list-style-type: none"> ○ Saturday to Friday day/night ○ Altered lane layout for safety improvements project
 State Highway 59	
    	<ul style="list-style-type: none"> • SH59 Porirua, near Mungavin Avenue/Titahi Bay Road <ul style="list-style-type: none"> ○ Monday night, 7 pm-5.30 am ○ Lane closed for barrier repair • SH59 Porirua, near Whitford Brown Ave <ul style="list-style-type: none"> ○ Monday to Wednesday during the day, 9 am-4 pm ○ Southbound lane closed for pipe maintenance • SH59 Paekākāriki, near Paekākāriki Hill Road, northbound <ul style="list-style-type: none"> ○ Thursday and Friday during the day, 5 am-4 pm ○ Northbound lane closed for wastewater project • SH59 Mana Esplanade, near Pascoe and Marina View <ul style="list-style-type: none"> ○ Tuesday during the day 10 am-4 pm ○ Lane closed for underground services maintenance • SH59 Mackays Crossing <ul style="list-style-type: none"> ○ Saturday to Friday day/night ○ Lane closed for paving and line marking
 State Highway 58	
  	<ul style="list-style-type: none"> • SH58 Pāuatahanui, near Bradey Road <ul style="list-style-type: none"> ○ Friday night, 5 pm-5 am ○ Stop/go traffic controls for asphalt resurfacing • SH58 Judgeford, near Moonshine Road <ul style="list-style-type: none"> ○ Saturday to Friday day/night ○ Altered lane layout for safety project • SH58 Paremata, Ivey Bay & Browns Bay ROAD CLOSED <ul style="list-style-type: none"> ○ Sunday to Monday night, 9 pm – 5.30 am ○ ROAD CLOSED for asphalt resurfacing ○ Signposted detour via local roads ○ Heavy vehicles, please use alternate highways






2**State Highway 2**

- **SH2 Lower Hutt, near Kennedy Good Bridge**
 - Sunday and Monday nights, 11 pm-5 am
 - Lane closed for island repairs
- **SH2 Upper Hutt, near Totara Park Road, southbound**
 - Monday and Tuesday during the day, 9 am-3 pm
 - Southbound lane closed for cell network upgrades
- **SH2 Te Marua, south of Plateau Road, northbound**
 - Wednesday night, 7 pm-5.30 am
 - Stop/go traffic controls for clearing drains
- **SH2 Kaitoke, near Twin Lakes, southbound**
 - Monday to Friday during the day, 8 am-4.30 pm
 - Stop/go traffic controls for slope stabilisation
- **[SH2 Remutaka Hill, Featherston side](#)**
 - Saturday to Friday, day/night
 - Stop/go traffic control for slip repairs







Wairarapa State Highways**2****State Highway 2**









- **SH2 South Greytown, south of Bidwells Cutting Road**
 - Sunday to Tuesday nights, 7 pm-5.30 am
 - Stop/go traffic controls for chipsealing
 - Monday to Friday during the day, 5.30 am-7 pm
 - Altered lane layout for linemarking
- **SH2 North Greytown, near Ahikōuka Road**
 - Tuesday to Thursday nights, 7 pm-5.30 am
 - Stop/go traffic controls for chipsealing
 - Wednesday to Friday during the day, 5.30 am-7 pm
 - Altered lane layout for linemarking
- **SH2 Carterton, near Dalefield Road**
 - Monday to Friday during the day, 7.30am-5pm
 - Altered lane layout for waterworks
- **[SH2 Carterton, near Park Road](#)**
 - Sunday to Thursday nights, 7 pm-5.30 am
 - Stop/go traffic controls for raised pedestrian crossing project
 - Sunday to Thursday day/night
 - Altered lane layout for waterworks
- **[SH2 Remutaka Hill, Featherston side](#)**
 - Saturday to Friday, day/night
 - Stop/go traffic control for slip repairs
- **SH2 Waingawa, Norfolk/Cornwall roundabout CLOSED**
 - Sunday to Tuesday nights, 7 pm-6 am

	<ul style="list-style-type: none"> ○ Road CLOSED for chipsealing ○ Signposted detour via local roads ● South Masterton, near Ngaumutawa Road <ul style="list-style-type: none"> ○ Sunday to Thursday nights, 7 pm-6 am ○ Stop/go traffic controls for safety project works ● SH2 Several locations between Kiriwhakapapa and Mount Bruce <ul style="list-style-type: none"> ○ Monday to Friday during the day, 7 am-4.30 pm ○ Stop/go traffic controls for barrier installation ● SH2 North Mount Bruce <ul style="list-style-type: none"> ○ Monday and Tuesday during the day, 7 am-4 pm ○ Stop/go traffic controls for asphalt resurfacing ○ Saturday and Sunday day/night ○ Monday and Tuesday nights ○ Altered lane layout for chipsealing
	State Highway 53
	<ul style="list-style-type: none"> ● SH53 Featherston, near Donald Street <ul style="list-style-type: none"> ○ Saturday to Thursday day/night ○ Friday during the day, 8 am-5 pm ○ Altered lane layout for manhole installation ● SH53 South Featherston, Tauherenikau Bridge <ul style="list-style-type: none"> ○ Monday during the day, 7 am-4.30 pm ○ Stop/go traffic control for culvert and bridge maintenance ● SH53 South Featherston, near No. 1 Line <ul style="list-style-type: none"> ○ Tuesday during the day, 7 am-4.30 pm ○ Stop/go traffic control for culvert maintenance
Marlborough State Highways	
	State Highway 1
	<ul style="list-style-type: none"> ● SH1 Picton Elevation <ul style="list-style-type: none"> ○ Monday to Friday, 7 am – 5 pm ○ Slow vehicle/passing lane closed. 30 km/h temporary speed limit ○ Slump site repairs ● Travellers going through Picton need to be aware of ongoing work on Dublin Street. A closure is in place until approximately March 2025, while a new overbridge and other infrastructure is built. More details can be found on the Marlborough District Council website and on the iRex project website <ul style="list-style-type: none"> ○ Marlborough District Council - Dublin Street closed ○ iRex works and roads update
	State Highway 6

	<ul style="list-style-type: none"> • No major works planned
	State Highway 63
  	<ul style="list-style-type: none"> • SH63 Wairau <ul style="list-style-type: none"> ○ Friday, 01 December & Monday, 4 December 7 am – 6 pm ○ Reseal Works ○ Stop/Go Traffic Management • SH63 Wye Bridge location <ul style="list-style-type: none"> ○ Tuesday and Wednesday, 7 am – 6 pm ○ Reseal Works ○ Stop/Go Traffic Management • SH63 Rainbow Valley location <ul style="list-style-type: none"> ○ Thursday, 7 am – 6 pm ○ Reseal Works ○ Stop/Go Traffic Management
	State Highway 62
	<ul style="list-style-type: none"> • No major works planned

Nelson/Tasman State Highways

	State Highway 6
    	<ul style="list-style-type: none"> • <u>SH6 Foxhill, Wakefield to Belgrove</u> <ul style="list-style-type: none"> ○ Monday, 9 October to Friday, 15 December. 7 am – 6 pm (Mon-Fri) ○ Possibility of Saturday works at times as may be required ○ Temporary Speed Limit of 30km/h. Road users can expect travel delays of around 15 minutes. ○ Road reconstruction work ○ During nights and weekends when no work is taking place, a 50km/h speed restriction will be in place • <u>SH6 Dellow's Bluff, Murchison</u> <ul style="list-style-type: none"> ○ Monday, 20 November to Thursday, 21 December. 24/7 ○ Traffic management: Single Lane, stop/go, 30km speed restrictions 24/7 ○ Rockfall and underslip repairs • SH6 south of Kawatiri Junction <ul style="list-style-type: none"> ○ Monday and Tuesday, 6 am – 7 pm (weather dependent) ○ Traffic management: Stop/go 30km speed restrictions ○ Chipseal operation • SH6 near Buller Gorge Swing Bridge <ul style="list-style-type: none"> ○ Monday and Tuesday, 6 am – 7 pm (weather dependent) ○ Traffic management: Stop/go 30km speed restrictions ○ Chipseal operation • SH6 near Murchison Motorhome Park <ul style="list-style-type: none"> ○ Monday and Tuesday, 6 am – 7 pm (weather dependent)

	<ul style="list-style-type: none"> ○ Traffic management: Stop/go 30km speed restrictions ○ Chipseal operation
	<p>State Highway 65</p>
  	<ul style="list-style-type: none"> • SH65 Nelson Flat to Burnbrae <ul style="list-style-type: none"> ○ Wednesday to Friday, 6 am – 7 pm (weather dependent) ○ Traffic management: Stop/go 30km speed restrictions ○ Chipseal operation • SH65 south of Lower Maruia Bridge <ul style="list-style-type: none"> ○ Wednesday to Friday, 6 am – 7 pm (weather dependent) ○ Traffic management: Stop/go 30km speed restrictions ○ Chipseal operation • SH65 south of Burnbrae <ul style="list-style-type: none"> ○ Wednesday to Friday, 6 am – 7 pm (weather dependent) ○ Traffic management: Stop/go 30km speed restrictions ○ Chipseal operation
	<p>State Highway 63</p>
	<ul style="list-style-type: none"> • No major works planned
	<p>State Highway 60</p>
	<ul style="list-style-type: none"> • SH60 Motueka, Lyndhurst Drive to Parker St <ul style="list-style-type: none"> ○ Stop/Go traffic management, local road detours and temporary speed restrictions ○ Wastewater works – Tasman District Council project ○ Short traffic delays expected ○ Ongoing until May 2024 • SH60 Bird's Hill, Golden Bay <ul style="list-style-type: none"> ○ Road is open to two lanes, 50km speed restriction. 24/7 ○ Road overslip.