






















Lower North Island/Upper South Island - Planned state highway roadworks

2 February 2024

The details below cover the period Saturday, 3 February to Friday, 9 February.

NOTE: Roadworks are dependent on weather and other factors. Bad weather can see work postponed to the next suitable night in the works programme.

Wellington, Porirua, Kāpiti, Hutt	
1	State Highway 1
	<ul style="list-style-type: none"> • Old SH1, Waikanae River Bridge southbound CLOSED <ul style="list-style-type: none"> ○ Saturday to Friday day/night ○ Southbound lane CLOSED for installation of a new clip-on shared path ○ Detour via local roads
	<ul style="list-style-type: none"> • SH1 Johnsonville southbound off-ramp CLOSED <ul style="list-style-type: none"> ○ Wednesday night, 9 pm-4.30 am ○ Southbound off-ramp CLOSED for asphalt resurfacing
	<ul style="list-style-type: none"> • Old SH1, Paraparaumu, near Kapiti Road <ul style="list-style-type: none"> ○ Saturday to Friday day/night ○ Altered lane layout for waterworks
	<ul style="list-style-type: none"> • Old SH1, South Waikanae, near Kebbell Drive northbound <ul style="list-style-type: none"> ○ Wednesday night, 7 pm-5.30 am ○ Stop/go traffic controls northbound for barrier repairs
	<ul style="list-style-type: none"> • Old SH1, Peka Peka, near Te Kowhai Road <ul style="list-style-type: none"> ○ Wednesday, 7 am-7 pm ○ Stop/go traffic controls for chipsealing ○ Wednesday to Friday day/night ○ Altered lane layout for aftercare
	<ul style="list-style-type: none"> • Old SH1, Ōtaki, near Riverbank Road <ul style="list-style-type: none"> ○ Friday, 8.30 am-4 pm ○ Stop/go traffic controls for chipsealing ○ Friday night, 4 pm-8.30 am ○ Altered lane layout for aftercare
	<ul style="list-style-type: none"> • Old SH1, Ōtaki, north of Waitohu Valley Road <ul style="list-style-type: none"> ○ Monday, Wednesday, Thursday, and Friday, 7 am – 5 pm ○ Stop/go traffic controls for footpath installation
	<ul style="list-style-type: none"> • SH1 Manakau, near Waikawa Beach Road <ul style="list-style-type: none"> ○ Tuesday night, 10 pm-5.30 am ○ Stop/go traffic controls for drainage work
	<ul style="list-style-type: none"> • SH1 North Manakau, near North Manakau Road <ul style="list-style-type: none"> ○ Saturday to Friday day/night ○ Altered lane layout for safety improvement project

	<h3>State Highway 59</h3>
  	<ul style="list-style-type: none"> • SH59 Mana Bridge <ul style="list-style-type: none"> ○ Tuesday night, 7 pm-5.30 am ○ Altered lane layout northbound for asphalt resurfacing ○ Thursday night, 7 pm-5.30 am ○ Altered lane layout southbound for asphalt resurfacing • SH59 Paekākāriki, SH59 and SH1 Transmission Gully interchange on-ramp CLOSED northbound <ul style="list-style-type: none"> ○ Saturday to Friday day/night ○ Northbound on-ramp CLOSED for asphalt resurfacing ○ Detour via SH59 • SH59 Paekākāriki, between Mackays Crossing and Paekākāriki CLOSED southbound <ul style="list-style-type: none"> ○ Saturday to Friday day/night ○ Southbound road CLOSED for asphalt resurfacing
	<h3>State Highway 58</h3>
 	<ul style="list-style-type: none"> • <u>SH58 Judgeford, near Moonshine Road</u> <ul style="list-style-type: none"> ○ Saturday to Friday day/night ○ Altered lane layout for SH58 improvement project • <u>SH58 Pāuatahanui, near Bradey Road</u> <ul style="list-style-type: none"> ○ Saturday to Friday day/night ○ Altered lane layout for SH58 improvement project
	<h3>State Highway 2</h3>
  	<ul style="list-style-type: none"> • SH2 Brown Owl, near Norana Road northbound <ul style="list-style-type: none"> ○ Tuesday night, 10 pm-5.30 am ○ Stop/go traffic controls northbound for asphalt resurfacing ○ Tuesday night, 10 pm-5.30 am ○ Altered lane layout for asphalt resurfacing • SH2 Birchville, near Topaz Street <ul style="list-style-type: none"> ○ Wednesday and Thursday nights, 7 pm-5.30 am ○ Stop/go traffic controls northbound for asphalt resurfacing ○ Thursday and Friday during the day, 9 am-3.30 pm ○ Stop/go traffic controls for power line work • SH2 Kaitoke, near Twin Lakes northbound <ul style="list-style-type: none"> ○ Monday and Wednesday during the day, 8 am-4.30 pm ○ Stop/go traffic controls northbound for slope stabilisation
<h2 style="background-color: #003366; color: white; padding: 5px;">Wairarapa State Highways</h2>	
	<h3>State Highway 2</h3>



- **SH2 Featherston, near Moore Street/Watt Street**
 - Thursday and Friday, 8 am-4.30 pm
 - Altered lane layout for electronic sign repairs



- **SH2 Featherston, near Boundary Road**
 - Thursday night, 7 pm-5.30 am
 - Stop/go traffic controls for bridge work



- **SH2 Between Tauwharenikau and Greytown**
 - Tuesday night, 10 pm-5.30 am
 - Stop/go traffic controls for resealing
 - Wednesday to Friday day/night
 - Altered lane layout for aftercare



- **SH2 North Carterton, near Andersons Line**
 - Wednesday to Friday, 7.30 am-5 pm
 - Altered lane layout for waterworks



- **SH2 Clareville, near Somerset Road**
 - Wednesday and Thursday nights, 7 pm-6 am
 - Stop/go traffic controls for line marking



- **SH2 Waingawa, Cornwall Road to Hughes Line CLOSED**
 - Wednesday and Thursday nights, 8 pm-6 am
 - Road **CLOSED** for chipsealing
 - Signposted detour via local roads



- **SH2 South Masterton, near Ngaumutawa Road**
 - Wednesday and Thursday nights, 7 pm-6 am
 - Stop/go traffic controls for line marking



- **SH2 Between Masterton and Ōpaki**
 - Wednesday to Friday, 7 am-4.30 pm
 - Stop/go traffic controls for dig out



- **SH2 Mikimiki, near Paierau Road**
 - Thursday during the day, 7 am-4.30 pm
 - Stop/go traffic controls for drainage work
 - Thursday night, 7 pm-5.30 am
 - Stop/go traffic controls for barrier repairs
















- **SH2 Several locations between Kiriwhakapapa and Mount Bruce**
 - Monday during the day, 7 am-12 pm
 - Wednesday to Friday during the day, 7 am-4.30 pm
 - Stop/go traffic controls for barrier installation










- **SH2 Mount Bruce, south of Ruamahanga River**
 - Thursday night, 7 pm-7 am
 - Stop/go traffic controls for chipsealing
 - Friday day/night
 - Altered lane layout for aftercare



- **Mount Bruce, near Mount Bruce rest area**
 - Thursday night, 7 pm-7 am
 - Stop/go traffic controls for chipsealing
 - Friday day/night
 - Altered lane layout for aftercare

	<h3>State Highway 53</h3>
   	<ul style="list-style-type: none"> • SH53 South Featherston, Lower Tauwharenikau River Bridge CLOSED <ul style="list-style-type: none"> ○ Tuesday to, 7 am-5 pm ○ Road CLOSED for bridge maintenance ○ Detour via SH2 • SH53 Featherston, near Revans Street and SH2 intersection road CLOSED <ul style="list-style-type: none"> ○ Wednesday night, 9 pm-4.30 am ○ Road CLOSED for waterworks ○ Detour via SH2 • SH53 North Martinborough, near Te Maire Road <ul style="list-style-type: none"> ○ Sunday night, 7 pm-7 am ○ Stop/go traffic controls for chipsealing • SH53 Martinborough, near Memorial Square CLOSED <ul style="list-style-type: none"> ○ Saturday during the day, 5 am-6.30 pm ○ Road CLOSED for Martinborough Fair ○ Detour via signposted detour
<h2>Marlborough State Highways</h2>	
	<h3>State Highway 1</h3>
 	<ul style="list-style-type: none"> • SH1 Picton Elevation (Picton side) <ul style="list-style-type: none"> ○ Wednesday, 7 am – 5 pm ○ Road resurfacing ○ Stop/Go traffic management • SH1 Aberharts Rd <ul style="list-style-type: none"> ○ Thursday night, 5 pm – 10 pm ○ Road resurfacing ○ Stop/Go traffic management
	<h3>State Highway 6</h3>
	<ul style="list-style-type: none"> • SH6 Rai Valley <ul style="list-style-type: none"> ○ Friday, 7 am – 5 pm ○ Carriageway resurfacing ○ Stop/Go traffic management
	<h3>State Highway 63</h3>
 	<ul style="list-style-type: none"> • SH63 Wairau <ul style="list-style-type: none"> ○ Wednesday, 7 am – 5 pm ○ Pre-Seal works ○ Stop/Go traffic management • SH63 Huddleston Creek <ul style="list-style-type: none"> ○ Thursday and Friday, 7 am – 5 pm

	<ul style="list-style-type: none"> ○ Pre-Seal works ○ Stop/Go traffic management
	State Highway 62
	<ul style="list-style-type: none"> • No major works planned
Nelson/Tasman State Highways	
	State Highway 6
	<ul style="list-style-type: none"> • SH6 Atawhai Drive, Founders Park exit to Boulder Bank Drive <ul style="list-style-type: none"> ○ Ongoing until April 2024 ○ Two-lane diversion with 30km/h temporary speed limit day and night ○ Occasional manual traffic control (Stop/Go) as and when required ○ Utility services installation • SH6 Clarke Valley <ul style="list-style-type: none"> ○ Tuesday, 16 January – Thursday 29 February, 7 am – 6 pm ○ Road reconstruction under Stop/go. Expect delays ○ Temporary speed limits will be in place night and day • SH6 Dellows Bluff <ul style="list-style-type: none"> ○ Daily, 24/7 ○ Open to both lanes under 70km/h temporary speed limit
	State Highway 65
	<ul style="list-style-type: none"> • No major works planned
	State Highway 63
	<ul style="list-style-type: none"> • No major works planned
	State Highway 60
	<ul style="list-style-type: none"> • SH60 Tākaka Hill, various locations <ul style="list-style-type: none"> ○ 23 January to 16 February. Monday – Friday, 5 am – 6pm ○ Stop go traffic controls and 30 km/h speed limit at work sites ○ Tree felling ○ 5-minute delays expected • SH60 Bird's Hill, Golden Bay <ul style="list-style-type: none"> ○ Road is open to two lanes, 50km speed restriction. 24/7 ○ Road overslip • SH60, Ruby Bay Bypass <ul style="list-style-type: none"> ○ 8 February to 27 June, 6 am – 6pm ○ Traffic controls and 30km/h speed restrictions while work takes place. ○ Road widening, drainage and installation of median and side barriers

- | | |
|--|--|
| | <ul style="list-style-type: none">○ Temporary speed limits will remain in place 24/7 for the duration of the work○ Expect delays of up to 5 minutes |
|--|--|