






















Lower North Island/Upper South Island - Planned state highway roadworks



9 February 2024

The details below cover the period Saturday, 10 February to Friday, 16 February.








NOTE: Roadworks are dependent on weather and other factors. Bad weather can see work postponed to the next suitable night in the works programme.


Wellington, Porirua, Kāpiti, Hutt	
1	State Highway 1
	<ul style="list-style-type: none"> • <u>SH1 Urban Motorway at Aotea Quay interchange CLOSED southbound through Terrace Tunnel</u> <ul style="list-style-type: none"> ○ Monday to Thursday nights, 9 pm-4 am ○ Road CLOSED for asphalt resurfacing and maintenance ○ Signposted detour via Aotea Quay
	<ul style="list-style-type: none"> • <u>SH1 Urban Motorway at Ngauranga Gorge CLOSED southbound through Terrace Tunnel</u> <ul style="list-style-type: none"> ○ Sunday night, 9 pm-4 am ○ Road CLOSED for asphalt resurfacing and maintenance ○ SH1 and SH2 signposted detour via Hutt Road
	<ul style="list-style-type: none"> • <u>Old SH1, Waikanae River Bridge southbound CLOSED</u> <ul style="list-style-type: none"> ○ Saturday to Friday day/night ○ Southbound lane CLOSED for installation of a new clip-on shared path ○ Detour via local roads
	<ul style="list-style-type: none"> • SH1 South Paraparaumu, Poplar Avenue off/on-ramps <ul style="list-style-type: none"> ○ Tuesday and Wednesday, 9.30 am-4.30 pm ○ Altered lane layout for off/on-ramps for vegetation maintenance
	<ul style="list-style-type: none"> • SH1 Paraparaumu to Peka Peka, northbound off/on-ramps <ul style="list-style-type: none"> ○ Thursday day, 9.30 am-4.30 pm ○ Altered lane layout for northbound off/on-ramps for vegetation maintenance
	<ul style="list-style-type: none"> • Old SH1, Paraparaumu, near Kapiti Road <ul style="list-style-type: none"> ○ Saturday to Friday day/night ○ Altered lane layout for waterworks
	<ul style="list-style-type: none"> • Old SH1, Peka Peka, near Te Kowhai Road <ul style="list-style-type: none"> ○ Tuesday, 7 am-7 pm ○ Stop/go traffic controls for chipsealing ○ Tuesday to Friday day/night ○ Altered lane layout for aftercare
	<ul style="list-style-type: none"> • Old SH1, Ōtaki River Bridge <ul style="list-style-type: none"> ○ Tuesday, 9 am-4 pm ○ Stop/go traffic controls for bridge works
	<ul style="list-style-type: none"> • Old SH1, Ōtaki, near Riverbank Road

     	<ul style="list-style-type: none"> ○ Monday to Friday, 7 am-5 pm ○ Altered lane layout southbound for footpath installation ○ Thursday, 8.30 am-4 pm ○ Stop/go traffic controls for chipsealing ○ Thursday and Friday day/night ○ Altered lane layout for aftercare <ul style="list-style-type: none"> ● Old SH1, Ōtaki, north of Waitohu Valley Road <ul style="list-style-type: none"> ○ Monday to Friday, 7 am-5 pm ○ Stop/go traffic controls for footpath installation ● SH1 Manakau, near South Manakau Road <ul style="list-style-type: none"> ○ Sunday and Thursday nights, 7 pm-5.30 am ○ Stop/go traffic controls for safety improvement project ● SH1 Several locations between Manakau and Ōhau <ul style="list-style-type: none"> ○ Monday night, 7 pm-5.30 am ○ Stop/go traffic controls for safety improvement project ● SH1 Manakau, near North Manakau Road <ul style="list-style-type: none"> ○ Saturday to Friday day/night ○ Altered lane layout for safety improvement project ● SH1 Ōhau, near Muhunoa East Road <ul style="list-style-type: none"> ○ Tuesday and Wednesday night, 7 pm-5.30 am ○ Stop/go traffic controls for safety improvement project
	<h3>State Highway 59</h3>
  	<ul style="list-style-type: none"> ● SH59 Paekākāriki, near Paekākāriki Station <ul style="list-style-type: none"> ○ Thursday, 8 am-4 pm ○ Altered lane layout for pole replacement ● SH59 Paekākāriki and SH1 Transmission Gully interchange on-ramp CLOSED northbound <ul style="list-style-type: none"> ○ Saturday to Friday day/night ○ Northbound on-ramp CLOSED for asphalt resurfacing ○ Detour via SH59 ● SH59 Paekākāriki, between Mackays Crossing and Paekākāriki CLOSED southbound <ul style="list-style-type: none"> ○ Saturday to Friday day/night ○ Southbound road CLOSED for works listed above
	<h3>State Highway 58</h3>
 	<ul style="list-style-type: none"> ● SH58 Judgeford, near Moonshine Road <ul style="list-style-type: none"> ○ Saturday to Friday day/night ○ Altered lane layout for SH58 improvement project ● SH58 Pāuatahanui, near Bradey Road <ul style="list-style-type: none"> ○ Saturday to Friday day/night ○ Altered lane layout for SH58 improvement project








2	State Highway 2
	<ul style="list-style-type: none"> • SH2 Brown Owl, north of Beechwood Lane <ul style="list-style-type: none"> ○ Thursday, 9 am-3.30 pm ○ Stop/go traffic controls for power line repair
	<ul style="list-style-type: none"> • SH2 Brown Owl, between Norana Road and Radiata Grove <ul style="list-style-type: none"> ○ Monday, 9 am-4 pm ○ Altered lane layout for Chorus Pole works






Wairarapa State Highways

2	State Highway 2
	<ul style="list-style-type: none"> • SH2 North Carterton, near Andersons Line <ul style="list-style-type: none"> ○ Monday to Friday, 7.30 am-5 pm ○ Altered lane layout for waterworks
	<ul style="list-style-type: none"> • SH2 Clareville, near Somerset Road <ul style="list-style-type: none"> ○ Sunday to Thursday nights, 7 pm-6 am ○ Stop/go traffic controls for line marking ○ Sunday to Thursday nights, 7 pm-6 am ○ Stop/go traffic controls for line marking
	<ul style="list-style-type: none"> • SH2 Waingawa, Cornwall Road to Hughes Line CLOSED <ul style="list-style-type: none"> ○ Sunday to Thursday nights, 7 pm-6 am ○ Road CLOSED for chipsealing ○ Signposted detour via local roads
	<ul style="list-style-type: none"> • SH2 Waingawa, near Norfolk Road/Cornwall Road <ul style="list-style-type: none"> ○ Sunday to Thursday nights, 7 pm-6 am ○ Altered lane layout for line marking
	<ul style="list-style-type: none"> • SH2 South Masterton, near Ngaumutawa Road <ul style="list-style-type: none"> ○ Sunday to Thursday nights, 7 pm-6 am ○ Stop/go traffic controls for line marking
	<ul style="list-style-type: none"> • SH2 Masterton, near Third Street/Queen Alexandra Street <ul style="list-style-type: none"> ○ Monday to Friday, 9 am-4 pm ○ Altered lane layout for entranceway construction
	<ul style="list-style-type: none"> • SH2 Several locations between Kiriwhakapapa and Mount Bruce <ul style="list-style-type: none"> ○ Monday to Friday, 7 am-4.30 pm ○ Stop/go traffic controls for safety improvement project

53	State Highway 53
	<ul style="list-style-type: none"> • SH53 North Martinborough, north of Princess Street <ul style="list-style-type: none"> ○ Monday to Friday, 7 am-4.30 pm ○ Stop/go traffic controls for drainage work

Marlborough State Highways

	State Highway 1
	<ul style="list-style-type: none"> • No major works planned
	State Highway 6
	<ul style="list-style-type: none"> • SH6 Bells/Leonards Roads intersection <ul style="list-style-type: none"> ○ Tuesday, 16 January – Friday, 24 May ○ Roundabout construction ○ St Leonards Road closed at the intersection of State Highway 6. SH6 closures also happening during phased works ○ Local road detours available • SH6 various locations <ul style="list-style-type: none"> ○ Various times and locations ○ Line marking ○ Minimal impact on traffic expected
	State Highway 63
	<ul style="list-style-type: none"> • SH63 various locations <ul style="list-style-type: none"> ○ Various times and locations ○ Line marking ○ Minimal impact on traffic expected
	State Highway 62
	<ul style="list-style-type: none"> • No major works planned
Nelson/Tasman State Highways	
	State Highway 6
	<ul style="list-style-type: none"> • SH6 Atawhai Drive, Founders Park exit to Boulder Bank Drive <ul style="list-style-type: none"> ○ Ongoing until April 2024 ○ Two-lane diversion with 30km/h temporary speed limit day and night ○ Occasional manual traffic control (Stop/Go) as and when required ○ Utility services installation • SH6 Clarke Valley <ul style="list-style-type: none"> ○ Tuesday, 16 January – Thursday 29 February, 7 am – 6 pm ○ Road reconstruction under Stop/go. Expect delays ○ Temporary speed limits will be in place night and day • SH6 Whangamoia Saddle ROAD CLOSED <ul style="list-style-type: none"> ○ Sunday, 11 February – Friday, 1 March. Sun-Thurs nights, 8 pm to 5:30 am ROAD CLOSED ○ Resurfacing works, barrier repairs and drainage works. ○ No works on Friday and Saturday nights. The highway will be open, but traffic management and temporary speed limits will apply at work areas.

	<ul style="list-style-type: none"> ○ There will be one nightly opening of the road at 12:30 am to allow vehicles through. Drivers must be at the closure points by 12:30 am. ● <u>SH6 Whakatu Drive ROAD CLOSED : Beatson Road Roundabout to Link Road extension roundabout.</u> <ul style="list-style-type: none"> ○ Sunday, 11 February – Friday, 23 February. 8:30 pm to 5:30 am - excluding Friday, 16 and Saturday, 17 February. ○ Road and median barrier repairs, vegetation/weed control and other maintenance works ○ Local road detours available. ○ Cyclist/pedestrian shared path remains open ● SH6 Dellow's Bluff <ul style="list-style-type: none"> ○ Daily, 24/7 ○ Open to both lanes under 70km/h temporary speed limit
	<p>State Highway 65</p>
	<ul style="list-style-type: none"> ● No major works planned
	<p>State Highway 63</p>
	<ul style="list-style-type: none"> ● No major works planned
	<p>State Highway 60</p>
	<ul style="list-style-type: none"> ● SH60 Tākaka Hill, various locations <ul style="list-style-type: none"> ○ 23 January to 16 February. Monday – Friday, 5 am – 6pm ○ Stop go traffic controls and 30 km/h speed limit at work sites ○ Tree felling ○ 5-minute delays expected ● SH60 Bird's Hill, Golden Bay <ul style="list-style-type: none"> ○ Road is open to two lanes, 50km speed restriction. 24/7 ○ Road overslip ● <u>SH60, Ruby Bay Bypass</u> <ul style="list-style-type: none"> ○ 8 February to 27 June, 6 am – 6pm ○ Traffic controls and 30km/h speed restrictions while work takes place. ○ Road widening, drainage and installation of median and side barriers ○ Temporary speed limits will remain in place 24/7 for the duration of the work ○ Expect delays of up to 5 minutes