

























Lower North Island/Upper South Island - Planned state highway roadworks







15 March 2024

The details below cover the period Saturday, 16 March to Friday, 22 March.

NOTE: Roadworks are dependent on weather and other factors. Bad weather can see work postponed to the next suitable night in the works programme.







| Wellington, Porirua, Kāpiti, Hutt | |
|---|--|
| 1 | State Highway 1 |
|  | <ul style="list-style-type: none"> • SH1 Mount Victoria Tunnel CLOSED <ul style="list-style-type: none"> ○ Monday to Thursday nights, 9 pm-4.30 am ○ Tunnel CLOSED for scheduled maintenance |
|  | <ul style="list-style-type: none"> • Old SH1, Waikanae River Bridge southbound CLOSED <ul style="list-style-type: none"> ○ Saturday to Friday day/night ○ Southbound lane CLOSED for installation of a new clip-on shared path ○ Detour via local roads |
|  | <ul style="list-style-type: none"> • SH1 Kilbirnie, near Kilbirnie Crescent northbound <ul style="list-style-type: none"> ○ Sunday, 5 am-3 pm ○ Altered lane layout northbound for Weet-Bix Kids TRYathlon |
|  | <ul style="list-style-type: none"> • Old SH1, Paraparaumu, near Poplar Avenue <ul style="list-style-type: none"> ○ Thursday and Friday, 9 am-4 pm ○ Altered lane layout |
|  | <ul style="list-style-type: none"> • Old SH1, Paraparaumu, near Kapiti Road <ul style="list-style-type: none"> ○ Wednesday, 8 am-4 pm ○ Altered lane layout for power pole repairs |
|  | <ul style="list-style-type: none"> • Old SH1, Ōtaki, near Riverbank Road southbound <ul style="list-style-type: none"> ○ Monday to Friday, 7 am-5 pm ○ Altered lane layout southbound for footpath installation |
|  | <ul style="list-style-type: none"> • Old SH1, Ōtaki, north of Waitohu Valley Road <ul style="list-style-type: none"> ○ Monday to Friday, 7 am-5 pm ○ Stop/go traffic controls for footpath installation |
|  | <ul style="list-style-type: none"> • SH1 Manakau, near North Manakau Road <ul style="list-style-type: none"> ○ Monday night, 7 pm-5.30 am ○ Stop/go traffic controls for safety improvement project ○ Saturday to Friday day/night ○ Altered lane layout for safety improvement project |
|  | <ul style="list-style-type: none"> • SH1 Kuku, near Kuku Beach Road <ul style="list-style-type: none"> ○ Tuesday, 9 am-4 pm ○ Altered lane layout for vegetation maintenance |








| | |
|--|---|
|  | <h3>State Highway 59</h3> |
|     | <ul style="list-style-type: none"> • SH 59 Plimmerton, at Styne Avenue <ul style="list-style-type: none"> ○ Sunday night, 7 pm-5.30 am ○ Stop/go traffic controls for traffic signal upgrade • SH59 Paekākāriki, near Paekākāriki Station <ul style="list-style-type: none"> ○ Sunday night, 7 pm-5.30 am ○ Stop/go traffic controls for barrier installation • SH 59 Paekākāriki and Transmission Gully intersection <ul style="list-style-type: none"> ○ Saturday to Friday, day/night ○ Altered lane layout for intersection project • Paekākāriki, between Mackays Crossing and Paekākāriki CLOSED <ul style="list-style-type: none"> ○ Saturday to Friday, day/night ○ Road CLOSED for intersection project |
|  | <h3>State Highway 58</h3> |
|     | <ul style="list-style-type: none"> • SH58 Judgeford, near Moonshine Road <ul style="list-style-type: none"> ○ Saturday to Friday day/night ○ Altered lane layout for SH58 improvement project • SH58 Pāuatahanui, near Bradey Road <ul style="list-style-type: none"> ○ Saturday to Friday day/night ○ Altered lane layout for SH58 improvement project • SH58 Judgeford, near Harris Road <ul style="list-style-type: none"> ○ Sunday and Monday nights, 8 pm-5 am ○ Stop/go traffic controls for traffic signal upgrade • SH58 Paremata, near Postgate Drive westbound <ul style="list-style-type: none"> ○ Thursday, 9 am-4.30 pm ○ Stop/go traffic controls westbound for vegetation maintenance |
|  | <h3>State Highway 2</h3> |
|     | <ul style="list-style-type: none"> • SH2 Remutaka Hill Road CLOSED <ul style="list-style-type: none"> ○ Sunday to Thursday nights, 9 pm-4 am ○ Road CLOSED for scheduled maintenance • SH2 Melling, near Melling Link <ul style="list-style-type: none"> ○ Sunday to Thursday nights, 7 pm-5.30 am ○ Altered lane layout for Riverlink site investigation ○ Sunday night, 7 pm-5.30 am ○ Altered lane layout southbound for Riverlink site investigation • SH2 Belmont, near Owen Street southbound <ul style="list-style-type: none"> ○ Wednesday, 9.30 am-2.30 pm ○ Altered lane layout southbound for vegetation maintenance • SH2 Taita, near Hebden Crescent northbound <ul style="list-style-type: none"> ○ Tuesday, 9.30 am-2.30 pm |













| | |
|--|---|
|       | <ul style="list-style-type: none"> ○ Altered lane layout northbound for vegetation maintenance ● SH2 Haywards, SH58/Haywards Hill Road <ul style="list-style-type: none"> ○ Wednesday and Thursday, 9.30 am-2.30 pm ○ Altered lane layout for electronic work ● SH2 Upper Hutt, near Totara Park southbound <ul style="list-style-type: none"> ○ Monday, 9 am-3 pm ○ Altered lane layout southbound for vegetation maintenance ● Brown Owl, near Topaz Street southbound <ul style="list-style-type: none"> ○ Sunday to Thursday nights, 7 pm-5.30 am ○ Stop/go traffic controls southbound for pothole works ● SH2 Te Mārua, near Plateau Road <ul style="list-style-type: none"> ○ Monday during the day, 9 am-4 pm ○ Stop/go traffic controls for chipsealing ○ Monday to Wednesday day/night ○ Altered lane layout for aftercare ● Kaitoke, near Twin Lakes <ul style="list-style-type: none"> ○ Thursday and Friday, 8 am-4.30 pm ○ Stop/go traffic controls for slope stabilisation |
|--|---|

Wairarapa State Highways

2 State Highway 2

| | |
|--|---|
|       | <ul style="list-style-type: none"> ● <u>SH2 Remutaka Hill Road CLOSED</u> <ul style="list-style-type: none"> ○ Sunday to Thursday nights, 9 pm-4 am ○ Road CLOSED for scheduled maintenance ● <u>SH2 Waingawa, Wiltons Road/E Taratahi Road roundabout CLOSED</u> <ul style="list-style-type: none"> ○ Sunday to Thursday nights, 8 pm-5 am ○ Road CLOSED for chipsealing ○ Signposted detour via local roads ● <u>SH2 Waingawa, Cornwall Road/Norfolk Road roundabout CLOSED</u> <ul style="list-style-type: none"> ○ Sunday to Thursday nights, 8 pm-5 am ○ Road CLOSED for chipsealing ○ Signposted detour via local roads ● <u>SH2 Clareville, near Hughes Line</u> <ul style="list-style-type: none"> ○ Sunday to Thursday nights, 7 pm-6 am ○ Stop/go traffic controls for pavement repairs ○ Sunday to Friday nights, 7 pm-6 am ○ Altered lane layout for line marking ● SH2 Carterton, near Andersons Line <ul style="list-style-type: none"> ○ Monday to Friday, 7.30 am-5 pm ○ Altered lane layout for waterworks ● SH2 South Masterton, near Waingawa River Bridge <ul style="list-style-type: none"> ○ Sunday to Thursday nights, 7 pm-6 am ○ Altered lane layout for line marking ● SH2 Masterton, near Renall Street <ul style="list-style-type: none"> ○ Sunday to Wednesday nights, 7 pm-7 am |
|--|---|

| | |
|---|---|
|  | <ul style="list-style-type: none"> ○ Altered lane layout for sewer installation • SH2 Mount Bruce Rest Area <ul style="list-style-type: none"> ○ Tuesday, 7 am-7 pm ○ Stop/go traffic controls for asphalt resurfacing ○ Tuesday to Friday day/night ○ Altered lane layout for aftercare • SH2 Mount Bruce, near Ruamahanga River <ul style="list-style-type: none"> ○ Monday to Friday, 7 am-4.30 pm ○ Stop/go traffic controls for drainage work |
|  | <p>State Highway 53</p> |
| | <ul style="list-style-type: none"> • No major works planned |
| <p>Marlborough State Highways</p> | |
|  | <p>State Highway 1</p> |
|  | <ul style="list-style-type: none"> • With the grape harvest underway in Marlborough, drivers must also watch for trucks and harvesters. Extra care is needed on the region's roads, particularly when overtaking. <ul style="list-style-type: none"> ○ Have a vine time in Marlborough, but watch out for harvesters • SH1 Picton Elevation <ul style="list-style-type: none"> ○ Monday, 25 March to early May. Mon to Sat, 7 am – 5:30 pm ○ Drainage work, road repairs, slow lane reinstatement ○ A temporary speed limit of 30 km/h will be in place at roadwork sites between 7 am and 5:30 pm. ○ Stop/Go traffic management will be in place overnight between 6 pm and 6 am. ○ Expect delays of up to 15 minutes during this time. North bound ferry traffic will be prioritised • SH1 St Andrews <ul style="list-style-type: none"> ○ Thursday, 14 March to Thursday, 28 March. Mon to Fri, 7 pm – 6 am ○ Drainage, pavement rehabilitation, road resurfacing, and line marking ○ Stop/Go traffic management ○ Drivers can expect delays of up to five minutes |
|  | <p>State Highway 6</p> |
|  | <ul style="list-style-type: none"> • SH6 Bells/Leonards Roads intersection <ul style="list-style-type: none"> ○ Tuesday, 16 January – Friday, 24 May ○ Roundabout construction ○ St Leonards ROAD CLOSED at the intersection of State Highway 6. SH6 closures also happening during phased works ○ Local road detours available |
|  | <p>State Highway 63</p> |
| | <ul style="list-style-type: none"> • No major works planned |

| | |
|--|--|
|  | State Highway 62 |
| | <ul style="list-style-type: none"> No major works planned |
| Nelson/Tasman State Highways | |
|  | State Highway 6 |
|       | <ul style="list-style-type: none"> SH6 Atawhai Drive, Founders Park exit to Boulder Bank Drive <ul style="list-style-type: none"> Ongoing until April 2024 Two-lane diversion with 30km/h temporary speed limit day and night Occasional manual traffic control (Stop/Go) as and when required Utility services installation SH6 Whakatu Drive, Songer St and Nayland Rd overbridges ROAD CLOSED <ul style="list-style-type: none"> Sunday, 17 March, to Wednesday, 27 March Sun-Thurs, 8:30 pm – 5:30 am Safety barrier installation No work on Friday or Saturday nights SH6 Whangamoa Hill, various locations <ul style="list-style-type: none"> 4 March to 31 May, Mon – Fri, 5 am – 7 pm Tree felling Delays of up to 10 minutes expected SH6 Two Mile Creek, Owen Junction <ul style="list-style-type: none"> 4 March – 3 April, Mon-Fri, 24/7 Shoulder widening Stop/Go traffic lights and temporary speed restrictions of 30km/hr Drivers can expect short delays Temporary speed restrictions and traffic signals will remain overnight, during weekends, and over the Easter holiday. |
|  | State Highway 65 |
| | <ul style="list-style-type: none"> No major works planned |
|  | State Highway 63 |
| | <ul style="list-style-type: none"> No major works planned |
|  | State Highway 60 |
|  | <ul style="list-style-type: none"> SH60 Ruby Bay Bypass <ul style="list-style-type: none"> 8 February to 27 June, 6 am – 6pm Traffic controls and 30km/h speed restrictions while work takes place. Road widening, drainage and installation of median and side barriers |



- Temporary speed limits will remain in place 24/7 for the duration of the work
- Expect delays of up to 5 minutes

- **SH60 Tākaka Hill, between Eureka bend and Rocky Angle Corner**

- Monday, 8:30 am – 5:30 pm
- Rock scaling
- Stop/Stop traffic controls and 30 km/h speed restrictions
- Delays of up to 15 minutes expected

- **SH60 Bird's Hill, Golden Bay**

- Road is open to two lanes, 50 km/h speed restriction. 24/7
- Road overslip