

























Lower North Island/Upper South Island - Planned state highway roadworks

19 April 2024

The details below cover the period Saturday, 20 April to Friday, 26 April.

NOTE: Roadworks are dependent on weather and other factors. Bad weather can see work postponed to the next suitable night in the works programme.

Wellington, Porirua, Kāpiti, Hutt	
1	State Highway 1
	<ul style="list-style-type: none"> • SH1 Hataitai, near Kilbirnie Crescent <ul style="list-style-type: none"> ○ Tuesday night, 9 pm-5 am ○ Stop/go traffic controls for gas testing
	<ul style="list-style-type: none"> • SH1 Basin Reserve at Adelaide Road <ul style="list-style-type: none"> ○ Sunday night, 7 pm-5.30 am ○ Altered lane layout for asphalt resurfacing ○ Sunday night, 12 am-5.30 am ○ Adelaide Road entry/exit CLOSED for asphalt resurfacing ○ Signposted detour via Rugby Street or Taranaki Street
	<ul style="list-style-type: none"> • SH1 Wellington, Vivian Street near Tory Street <ul style="list-style-type: none"> ○ Monday night, 7 pm-5.30 am ○ Altered lane layout for asphalt resurfacing
	<ul style="list-style-type: none"> • SH1 Newlands southbound on-ramp CLOSED <ul style="list-style-type: none"> ○ Tuesday night, 9 pm-5 am ○ Southbound on-ramp CLOSED for asphalt resurfacing ○ Detour via local roads
	<ul style="list-style-type: none"> • SH1 Grenada, Takapu Road <ul style="list-style-type: none"> ○ Sunday and Monday nights, 7 pm-3.30 am ○ Stop/go traffic controls for sign installation
	<ul style="list-style-type: none"> • SH1 Mana, near Pascoe Avenue southbound <ul style="list-style-type: none"> ○ Tuesday night, 7 pm-5 am ○ Altered lane layout for gas testing
	<ul style="list-style-type: none"> • <u>SH1 Paekākāriki and Transmission Gully interchange</u> <ul style="list-style-type: none"> ○ Monday to Wednesday, 7 am-3 pm ○ Altered lane layout for intersection project
	<ul style="list-style-type: none"> • <u>SH1 Paekākāriki, between Mackays Crossing and Paekākāriki CLOSED</u> <ul style="list-style-type: none"> ○ Saturday to Friday day/night ○ Road CLOSED for intersection project
	<ul style="list-style-type: none"> • <u>Old SH1, Paraparaumu, near Poplar Avenue</u> <ul style="list-style-type: none"> ○ Saturday, 8.30 am-4 pm ○ Altered lane layout for line marking
	<ul style="list-style-type: none"> • Old SH1, Paraparaumu, near Kapiti Road

  	<ul style="list-style-type: none"> ○ Saturday to Friday day/night ○ Altered lane layout for waterworks • Old SH1, Ōtaki, near Riverbank Road southbound <ul style="list-style-type: none"> ○ Saturday to Friday day/night ○ Altered lane layout southbound for footpath installation • Old SH1, Ōtaki, north of Waitohu Valley Road <ul style="list-style-type: none"> ○ Monday to Wednesday, 7 am-5 pm ○ Stop/go traffic controls for footpath installation
	<h3>State Highway 59</h3>
  	<ul style="list-style-type: none"> • SH59 Mana, near Pascoe Avenue southbound <ul style="list-style-type: none"> ○ Tuesday night, 7 pm-5 am ○ Altered lane layout for gas testing • SH59 Paekākāriki and Transmission Gully interchange <ul style="list-style-type: none"> ○ Monday to Wednesday, 7 am-3 pm ○ Altered lane layout for intersection project • SH59 Paekākāriki, between Mackays Crossing and Paekākāriki CLOSED <ul style="list-style-type: none"> ○ Saturday to Friday day/night ○ Road CLOSED for intersection project
	<h3>State Highway 58</h3>
  	<ul style="list-style-type: none"> • SH58 Judgeford, near Moonshine Road <ul style="list-style-type: none"> ○ Saturday to Friday day/night ○ Altered lane layout for SH58 improvement project • SH58 Pāuatahanui, near Flightys Road <ul style="list-style-type: none"> ○ Saturday to Friday day/night ○ Altered lane layout for safety improvement project • SH58 Paremata, east of James Cook Drive <ul style="list-style-type: none"> ○ Sunday to Tuesday and Thursday nights, 7 pm-5.30 am ○ Stop/go traffic controls for barrier installation
	<h3>State Highway 2</h3>
  	<ul style="list-style-type: none"> • SH2 Ngauranga southbound off-ramp CLOSED <ul style="list-style-type: none"> ○ Sunday to Tuesday nights, 9 pm-4 am ○ Southbound off-ramp CLOSED for asphalt resurfacing ○ Detour via Aotea Quay roundabout • SH2 Lower Hutt, near Melling Link Road northbound <ul style="list-style-type: none"> ○ Sunday night, 9 pm-4.00 am ○ Altered lane layout northbound for asphalt resurfacing • SH2 Lower Hutt, near Kennedy Good Bridge southbound <ul style="list-style-type: none"> ○ Sunday to Tuesday and Thursday nights, 8.30 pm-4.30 am ○ Altered lane layout southbound for barrier installation



- **SH2 Petone, Cornish St**
 - Sunday to Thursday nights. 9 pm-4:30 am
 - Altered lane layout northbound for barrier installation



- **SH2 Upper Hutt, near Totara Park Road**
 - Tuesday night, 8 pm-3.30 am
 - Stop/go traffic controls for testing



- **SH2 Kaitoke, Mangaroa River bridge**
 - Tuesday night, 7 pm-3.30 am
 - Stop/go traffic controls for bridge maintenance

Wairarapa State Highways

2

State Highway 2



- **SH2 Featherston, near Daniell Street CLOSED**
 - Sunday and Monday nights, 9 pm-4 am
 - Road **CLOSED** for drainage works
 - Signposted detour via local roads



- **SH2 Featherston, near Moore Street/Watt Street**
 - Thursday, 7 am-12 pm
 - Stop/go traffic controls for ANZAC Service



EVENT

- **SH2 Greytown, near North Street CLOSED**
 - Thursday, 10.30 am-11.30 am
 - Road **CLOSED** for ANZAC Service



EVENT

- **SH2 Carterton, near Park Road CLOSED**
 - Thursday, 10.30 am-11.30 am
 - Road **CLOSED** for ANZAC Service



- **SH2 Clareville, near Hughes Line**
 - Sunday to Tuesday nights, 7 pm-6 am
 - Stop/go traffic controls for line marking
 - Sunday to Tuesday nights, 7 pm-6 am
 - Altered lane layout for sweeping



- **SH2 Waingawa, Wiltons Road/E Taratahi Road roundabout CLOSED**
 - Sunday to Tuesday nights, 8 pm-5 am
 - Road **CLOSED** for chipsealing
 - Signposted detour via local roads















- **SH2 Waingawa, Cornwall Road/Norfolk Road roundabout CLOSED**
 - Sunday to Tuesday nights, 8 pm-5 am
 - Road **CLOSED** for chipsealing
 - Signposted detour via local roads
















- **SH2 South Masterton, near Waingawa River Bridge**
 - Sunday to Tuesday nights, 7 pm-6 am
 - Altered lane layout for line marking



- **SH2 Masterton, Chapel Street**
 - Sunday to Tuesday and Thursday nights, 7 pm-6 am
 - Stop/go traffic controls for asphalt testing

 	<ul style="list-style-type: none"> • SH2 Masterton, Chapel Street ROAD CLOSED <ul style="list-style-type: none"> ○ 21 April to 21 May, 9 pm-4 am ○ ROAD CLOSED for rehabilitation works ○ No work will be done on Friday and Saturday nights ○ Light vehicles will need to detour down Dixon Street, and heavy vehicles will need to detour using Ngaumutawa Road where possible. • SH2 Masterton, near Waltons Avenue <ul style="list-style-type: none"> ○ Sunday to Tuesday nights, 7 pm-6 am ○ Stop/go traffic controls for wastewater works
 State Highway 53	
  	<ul style="list-style-type: none"> • SH53 Lower Tauherenikau Bridge CLOSED <ul style="list-style-type: none"> ○ Monday and Tuesday, 7 am-4:30 pm ○ Bridge CLOSED for maintenance ○ Signposted detour via Camp Road and No. 1 Line • SH53 North Martinborough, near Te Maire Road westbound <ul style="list-style-type: none"> ○ Monday to Wednesday and Friday, 8 am-4 pm ○ Stop/go traffic controls westbound for shoulder widening • SH53 North Martinborough, near Bidwills Cutting Road <ul style="list-style-type: none"> ○ Monday to Wednesday and Friday day/night ○ Stop/go traffic controls for shoulder widening .
Marlborough State Highways	
 State Highway 1	
  	<ul style="list-style-type: none"> • With the grape harvest underway in Marlborough, drivers must also watch for trucks and harvesters. Extra care is needed on the region's roads, particularly when overtaking. <ul style="list-style-type: none"> ○ Have a vine time in Marlborough, but watch out for harvesters • SH1 Picton Elevation <ul style="list-style-type: none"> ○ Monday, 25 March to early May. Mon to Sat, 7 am – 5:30 pm ○ Drainage work, road repairs, slow lane reinstatement ○ A temporary speed limit of 30 km/h will be in place at roadwork sites between 7 am and 5:30 pm. ○ Stop/Go traffic management will be in place overnight between 6 pm and 6 am from Monday, 15 April ○ Expect delays of up to 15 minutes during this time. North bound ferry traffic will be prioritised
 State Highway 6	
	<ul style="list-style-type: none"> • SH6 Bells/Leonards Roads intersection <ul style="list-style-type: none"> ○ Tuesday, 16 January – Friday, 24 May ○ Roundabout construction ○ St Leonards ROAD CLOSED at the intersection of State Highway 6. ○ SH6 closures also happening during phased works ○ Local road detours available

 <p>EVENT</p>	<ul style="list-style-type: none"> • SH6 Renwick, High St. <ul style="list-style-type: none"> ○ Thursday. 8:30 am – 10 am ○ Anzac Day event ○ ROAD CLOSED between Inkerman St and Alma St.
	<p>State Highway 63</p>
	<ul style="list-style-type: none"> • No major works planned
	<p>State Highway 62</p>
	<ul style="list-style-type: none"> • No major works planned
<p>Nelson/Tasman State Highways</p>	
	<p>State Highway 6</p>
  	<ul style="list-style-type: none"> • SH6 Atawhai Drive, Founders Park exit to Boulder Bank Drive <ul style="list-style-type: none"> ○ Ongoing until April 2024 ○ Two-lane diversion with 30km/h temporary speed limit day and night ○ Occasional manual traffic control (Stop/Go) as and when required ○ Utility services installation • SH6 Whangamoia Hill, various locations <ul style="list-style-type: none"> ○ 4 March to 31 May, Mon – Fri, 5 am – 7 pm ○ Tree felling ○ Delays of up to 10 minutes expected
	<p>State Highway 65</p>
	<ul style="list-style-type: none"> • No major works planned
	<p>State Highway 63</p>
	<ul style="list-style-type: none"> • No major works planned
	<p>State Highway 60</p>
  	<ul style="list-style-type: none"> • <u>SH60 Ruby Bay Bypass</u> <ul style="list-style-type: none"> ○ 8 February to 27 June, 6 am – 6pm ○ Road widening, drainage and installation of median and side barriers ○ A lane shift and 30km/h temporary speed limit in place, 24/7 ○ Expect delays of up to 5 minutes • SH60 Bird's Hill, Golden Bay <ul style="list-style-type: none"> ○ Road is open to two lanes, 50 km/h speed restriction. 24/7 ○ Road overslip



- **SH60, Tākaka Hill**
 - 19 March to 30 April. Mon-Fri, 6 am to 6 pm
 - Tree felling works
 - 30km/h and stop/stop controls
 - Delays of up to 5 minutes are expected.
 - No work on weekends or public holidays.
- **SH60, Tākaka , Commercial Street, ROAD CLOSED**
 - Thursday, 8:30 am – 10:30 am
 - Anzac Day Commemorations
 - **ROAD CLOSED**, between Motupipi Street and Reilly Street
 - Detour via Motupipi Street and Meihana Street - suitable for all vehicles, including HPMV's.