

















Lower North Island/Upper South Island - Planned state highway roadworks

26 April 2024






The details below cover the period Saturday, 27 April to Friday, 3 May.

NOTE: Roadworks are dependent on weather and other factors. Bad weather can see work postponed to the next suitable night in the works programme.


Wellington, Porirua, Kāpiti, Hutt	
	State Highway 1
     	<ul style="list-style-type: none"> • SH1 Kaiwharawhara, near PlaceMakers southbound <ul style="list-style-type: none"> ○ Wednesday night, 8 pm-5.30 am ○ Altered lane layout southbound for sign replacement • SH1 Tawa underpass <ul style="list-style-type: none"> ○ Monday night, 7 pm-3.30 am ○ Stop/go traffic controls for sign installation • SH1 Waitangirua Link Road roundabouts <ul style="list-style-type: none"> ○ East roundabout: Monday to Friday, 9 am-4 pm ○ West roundabout: Thursday, 9 am-4 pm ○ Stop/go traffic controls for vegetation maintenance • Old SH1, Ōtaki, near Riverbank Road <ul style="list-style-type: none"> ○ Monday to Friday, 7 am-5 pm ○ Stop/go traffic controls for footpath installation ○ Saturday and Sunday day/night ○ Monday to Friday nights, 5 pm-7 am ○ Altered lane layout for footpath installation • Old SH1, Ōtaki, near Waitohu Valley Road <ul style="list-style-type: none"> ○ Monday to Friday, 7 am-5 pm ○ Stop/go traffic controls for footpath installation
	State Highway 59
  	<ul style="list-style-type: none"> • SH59 Paekākāriki and Transmission Gully interchange <ul style="list-style-type: none"> ○ Saturday and Monday to Friday, 6 am-6 pm ○ Stop/go traffic controls for intersection project ○ Saturday to Friday nights, 6 pm-6 am ○ Altered lane layout for aftercare • SH59 Paekākāriki, between Mackays Crossing and Paekākāriki CLOSED <ul style="list-style-type: none"> ○ Saturday to Friday day/night ○ Road CLOSED for intersection project
	State Highway 58





   	<ul style="list-style-type: none"> • SH58 Judgeford, near Moonshine Road <ul style="list-style-type: none"> ○ Saturday to Friday day/night ○ Altered lane layout for SH58 improvement project • SH58 Pāuatahanui, near Flightys Road <ul style="list-style-type: none"> ○ Sunday to Thursday nights, 8 pm-5 am ○ Stop/go traffic controls for SH58 safety project ○ Saturday to Friday day/night ○ Altered lane layout for safety improvement project • SH58 Judgeford, near Harris Road <ul style="list-style-type: none"> ○ Sunday to Thursday nights, 8 pm-5 am ○ Stop/go traffic controls for loop cutting • SH58 Paremata, east of James Cook Drive <ul style="list-style-type: none"> ○ Sunday to Thursday nights, 7 pm-5.30 am ○ Stop/go traffic controls for barrier installation
--	--





	<h2 style="margin: 0;">State Highway 2</h2>
---	---


    	<ul style="list-style-type: none"> • SH2 Petone, Cornish St/Petone overbridge <ul style="list-style-type: none"> ○ Sunday to 2 Thursday nights, 9 pm-4 am ○ Road CLOSED northbound for barrier installation ○ Sunday to Thursday nights, 9 pm-4 am ○ Altered lane layout southbound for barrier installation • SH2 Lower Hutt, near Melling Link Road <ul style="list-style-type: none"> ○ Sunday night, 7 pm-5.30 am ○ Altered lane layout for Riverlink site investigations • SH2 Lower Hutt, near Kennedy Good Bridge southbound <ul style="list-style-type: none"> ○ Sunday to Thursday nights, 7.00 pm-4.30 am ○ Altered lane layout southbound for barrier installation • SH2 Manor Park, north of Manor Park Station northbound <ul style="list-style-type: none"> ○ Monday, 9.30 am-2.30 pm ○ Altered lane layout northbound for Wellington Water investigations
--	---



Wairarapa State Highways

	<h2 style="margin: 0;">State Highway 2</h2>
---	---


   	<ul style="list-style-type: none"> • SH2 Masterton, Chapel Street ROAD CLOSED northbound <ul style="list-style-type: none"> ○ Sunday to Friday, day/night ○ Northbound ROAD CLOSED for asphalt resurfacing ○ Light-vehicle detour via Dixon Street ○ Heavy-vehicle detour via Ngaumutawa Road • SH2 Carterton, near King Street northbound <ul style="list-style-type: none"> ○ Monday to Wednesday nights, 7 pm-6 am ○ Stop/go traffic controls northbound for leak repairs • SH2 Clareville, near Hughes Line <ul style="list-style-type: none"> ○ Sunday to Thursday nights, 7 pm-6 am ○ Stop/go traffic controls for line marking ○ Sunday to Thursday nights, 7 pm-6 am
--	--


   	<ul style="list-style-type: none"> ○ Altered lane layout for sweeping • SH2 Waingawa, Wiltons Road/E Taratahi Road roundabout CLOSED <ul style="list-style-type: none"> ○ Sunday to Thursday nights, 8 pm- 5am ○ Road CLOSED for chipsealing ○ Signposted detour via local roads • SH2 Waingawa, Cornwall Road/Norfolk Road roundabout CLOSED <ul style="list-style-type: none"> ○ Sunday to Thursday nights, 8 pm-5 am ○ Road CLOSED for chipsealing ○ Signposted detour via local roads • SH2 South Masterton, near Waingawa River Bridge <ul style="list-style-type: none"> ○ Sunday to Thursday nights, 7 pm-6 am ○ Altered lane layout for line marking ○ Monday, 8 am-5 pm ○ Altered lane layout southbound for sign installation • <u>SH2 Featherston, Fitzherbert Street ROAD CLOSED</u> <ul style="list-style-type: none"> ○ Sunday to Thursday nights, 9 pm-5:30 am ○ ROAD CLOSED between Wakefield and Lyon Street. ○ Follow sign posted detours ○ Culvert/stormwater repairs ○ Project may extend to 3 May if extra time is required.
--	--


	State Highway 53
---	-------------------------


 	<ul style="list-style-type: none"> • <u>SH53 Lower Tauherenikau Bridge CLOSED</u> <ul style="list-style-type: none"> ○ Monday and Friday, 7 am-5 pm ○ Bridge CLOSED for maintenance ○ Signposted detour via Camp Road and No. 1 Line • SH53 North Martinborough, near Bidwills Cutting Road <ul style="list-style-type: none"> ○ Monday to Friday day/night ○ Stop/go traffic controls for shoulder widening
--	--













Marlborough State Highways	
-----------------------------------	--

	State Highway 1
---	------------------------

	<ul style="list-style-type: none"> • <u>SH1 Picton Elevation</u> <ul style="list-style-type: none"> ○ Monday, 25 March to May. Mon to Sat, 7 am – 5:30 pm ○ Drainage work, road repairs, slow lane reinstatement ○ A temporary speed limit of 30 km/h will be in place at roadwork sites between 7 am and 6 pm. ○ Expect delays of up to 15 minutes during this time. North bound ferry traffic will be prioritised ○ Nightworks have concluded
---	---

	State Highway 6
---	------------------------

	<ul style="list-style-type: none"> • <u>SH6 Bells/Leonards Roads intersection</u> <ul style="list-style-type: none"> ○ Tuesday, 16 January – Friday, 24 May ○ Roundabout construction
---	--

	<ul style="list-style-type: none"> ○ St Leonards ROAD CLOSED at the intersection of State Highway 6. ○ SH6 closures also happening during phased works ○ Local road detours available.
	State Highway 63
	<ul style="list-style-type: none"> • No major works planned
	State Highway 62
	<ul style="list-style-type: none"> • No major works planned
Nelson/Tasman State Highways	
	State Highway 6
  	<ul style="list-style-type: none"> • SH6 Atawhai Drive, Founders Park exit to Boulder Bank Drive <ul style="list-style-type: none"> ○ Ongoing until April 2024 ○ Two-lane diversion with 30km/h temporary speed limit day and night ○ Occasional manual traffic control (Stop/Go) as and when required ○ Utility services installation • SH6 Whangamoia Hill, various locations <ul style="list-style-type: none"> ○ 4 March to 31 May, Mon – Fri, 5 am – 7 pm ○ Tree felling ○ Delays of up to 10 minutes expected
	State Highway 65
	<ul style="list-style-type: none"> • No major works planned
	State Highway 63
	<ul style="list-style-type: none"> • No major works planned
	State Highway 60
  	<ul style="list-style-type: none"> • <u>SH60 Ruby Bay Bypass</u> <ul style="list-style-type: none"> ○ 8 February to 27 June, 6 am – 6pm ○ Road widening, drainage and installation of median and side barriers ○ A lane shift and 30km/h temporary speed limit in place, 24/7 ○ Expect delays of up to 5 minutes • SH60 Bird's Hill, Golden Bay <ul style="list-style-type: none"> ○ Road is open to two lanes, 50 km/h speed restriction. 24/7 ○ Road overslip • SH60, Tākaka Hill



- 19 March to 30 April. Mon-Fri, 6 am to 6 pm
- Tree felling works
- 30km/h and stop/stop controls
- Delays of up to 5 minutes are expected.
- No work on weekends or public holidays.