



























Lower North Island/Upper South Island - Planned state highway roadworks

3 May 2024

The details below cover the period Saturday, 4 May to Friday, 10 May.

NOTE: Roadworks are dependent on weather and other factors. Bad weather can see work postponed to the next suitable night in the works programme.

Wellington, Porirua, Kāpiti, Hutt	
	State Highway 1
	<ul style="list-style-type: none"> • SH1 Wellington, Basin Reserve at Rugby Street/Duffrein Street <ul style="list-style-type: none"> ○ Thursday night, 7 pm-5 am ○ Altered lane layout for cell service repairs
	<ul style="list-style-type: none"> • SH1 Tawa southbound off-ramp and underpass <ul style="list-style-type: none"> ○ Tuesday and Wednesday nights, 7 pm-3.30 am ○ Stop/go traffic controls for sign replacements
	<ul style="list-style-type: none"> • SH1 Tawa interchange to Transmission Gully <ul style="list-style-type: none"> ○ Northbound: Monday night, 7 pm-5.30 am ○ Southbound: Tuesday night, 7 pm-5.30am ○ Altered lane layout for Petone to Johnsonville investigations
	<ul style="list-style-type: none"> • SH1 Transmission Gully between Linden and SH58 <ul style="list-style-type: none"> ○ Northbound: Tuesday night, 7 pm-5 am ○ Southbound: Monday, 6 pm-5 am ○ Altered lane layout for asphalt resurfacing
	<ul style="list-style-type: none"> • SH1 Transmission Gully between SH58 and Mackays Crossing <ul style="list-style-type: none"> ○ Northbound: Sunday to Thursday nights, 7 pm-5 am ○ Southbound: Wednesday night, 6 pm-5 am ○ Altered lane layout for asphalt resurfacing
	<ul style="list-style-type: none"> • Old SH1, Ōtaki, near Riverbank Road <ul style="list-style-type: none"> ○ Monday to Friday during the day, 7 am-5 pm ○ Stop/go traffic controls for footpath installation
	<ul style="list-style-type: none"> • Old SH1, Ōtaki, near Waitohu Valley Road <ul style="list-style-type: none"> ○ Monday to Friday, 7 am-5 pm ○ Stop/go traffic controls for footpath installation
	<ul style="list-style-type: none"> • SH1 Manakau, near North Manakau Road <ul style="list-style-type: none"> ○ Monday night, 7 pm-5.30 am ○ Stop/go traffic controls for barrier installation
	State Highway 59
	<ul style="list-style-type: none"> • <u>SH59 Paekākāriki and Transmission Gully interchange</u> <ul style="list-style-type: none"> ○ Saturday to Friday, 6 am-6 pm ○ Stop/go traffic controls for intersection project

     	<ul style="list-style-type: none"> ○ Saturday to Friday day/night ○ Altered lane layout for intersection project • SH59 Paekākāriki, between Mackays Crossing and Paekākāriki CLOSED <ul style="list-style-type: none"> ○ Saturday to Friday day/night ○ Road CLOSED for intersection project • SH59 Porirua, under Kenepuru Link Road overbridge <ul style="list-style-type: none"> ○ Monday to Friday during the day, 8 am-5 pm ○ Altered lane layout for vegetation maintenance • SH59 Paekākāriki, rail overbridge <ul style="list-style-type: none"> ○ Monday and Tuesday nights, 7 pm-5.30 am ○ Stop/go traffic controls for footpath replacement • SH59 Mackay's Crossing, Whareora Road roundabout <ul style="list-style-type: none"> ○ Sunday to Thursday nights, 6 pm-6 am ○ Stop/go traffic controls for asphalt resurfacing • SH59 Mackay's Crossing, Transmission Gully southbound off-ramp CLOSED (to Whareora Road roundabout) <ul style="list-style-type: none"> ○ Sunday to Thursday nights, 6 pm-5 am ○ Off-ramp CLOSED for asphalt resurfacing
	<p>State Highway 58</p>
 	<ul style="list-style-type: none"> • SH58 Judgeford, near Harris Road <ul style="list-style-type: none"> ○ Sunday to Thursday nights, 8 pm-5 am ○ Stop/go traffic controls for traffic signal works • SH58 Pāuatahanui and Transmission Gully interchange <ul style="list-style-type: none"> ○ Sunday to Thursday nights, 8 pm-5 am ○ Stop/go traffic controls for SH58 safety project
	<p>State Highway 2</p>
     	<ul style="list-style-type: none"> • SH2 Petone, Cornish St/Petone overbridge <ul style="list-style-type: none"> ○ Sunday to Thursday nights, 10 pm-4:30 am ○ Road CLOSED northbound for barrier installation ○ Sunday to Thursday nights, 9 pm-5 am ○ Altered lane layout southbound for barrier installation • SH2 Lower Hutt, Normandale Road northbound <ul style="list-style-type: none"> ○ Sunday night, 7 pm-5 am ○ Altered lane layout for Riverlink site investigations • SH2 Melling, near Melling Link Road northbound <ul style="list-style-type: none"> ○ Tuesday and Wednesday nights, 7 pm-5 am ○ Altered lane layout northbound for Wellington Water investigations • SH2 Belmont, near Kennedy Good Bridge southbound <ul style="list-style-type: none"> ○ Sunday to Thursday nights, 10.30 pm-5 am (○ Altered lane layout southbound for barrier replacements • SH2 Te Marua, near Plateau Road southbound <ul style="list-style-type: none"> ○ Monday, 9 am-4 pm

- Stop/go traffic controls southbound for gas switch maintenance

Wairarapa State Highways

2

State Highway 2



- **SH2 Featherston, near Daniell Street CLOSED**

- Thursday night, 9 pm-4 am
- Road **CLOSED** for water works



- **SH2 Masterton, Chapel Street between Crayne Road and Russel Street CLOSED southbound**

- Tuesday to Friday during the day, 4 am-9 pm
- Road **CLOSED** southbound for asphalt resurfacing
- Light-vehicle detour via Dixon Street
- Heavy-vehicle detour via Ngaumutawa Road



- **SH2 Masterton, Chapel Street between Renall Street roundabout and Lincoln Road roundabout CLOSED**

- Sunday to Thursday nights, 9 pm-4 am
- Road **CLOSED BOTH DIRECTIONS** for asphalt resurfacing
- 6 Monday during the day, 4 am-9 pm
- Road **CLOSED** northbound for asphalt resurfacing
- Light-vehicle detour via Dixon Street
- Heavy-vehicle detour via Ngaumutawa Road



- **SH2 Ōpaki, near Paierau Road**

- Tuesday, 8 am-5 pm
- Stop/go traffic controls for vegetation maintenance

53

State Highway 53



- **SH53 Lower Tauherenikau Bridge CLOSED**

- **CLOSED** for light vehicles: Monday to Friday, 7am-5pm
- **CLOSED** for heavy vehicles: Monday to Friday day/night
- Bridge **CLOSED** for maintenance
- Signposted detour via Camp Road and No. 1 Line



- **SH53 North Martinborough, near Wards Line**

- Monday to Friday, 7 am-5 pm
- Stop/go traffic controls for slip and fence repairs

Marlborough State Highways













1






State Highway 1



- **SH1 Picton Elevation**

- Monday, 25 March to 20 May. Mon to Sat, 7 am – 5:30 pm
- Drainage work, road repairs, slow lane reinstatement
- A temporary speed limit of 30 km/h will be in place at roadwork sites between 7 am and 6 pm.
- Expect delays of up to 15 minutes during this time. North bound ferry traffic will be prioritised
- [Nightworks have concluded](#)

	State Highway 6
	<ul style="list-style-type: none"> • SH6 Bells/Leonards Roads intersection <ul style="list-style-type: none"> ○ Friday, 10 May – Friday, 24 May ○ Roundabout construction ○ St Leonards ROAD CLOSED at the intersection of State Highway 6. Residents must detour ○ SH6 open in both directions, temporary speed limit of 30 km/h
	State Highway 63
	<ul style="list-style-type: none"> • No major works planned
	State Highway 62
	<ul style="list-style-type: none"> • No major works planned
Nelson/Tasman State Highways	
	State Highway 6
      	<ul style="list-style-type: none"> • SH6 Atawhai Drive, Founders Park exit to Boulder Bank Drive <ul style="list-style-type: none"> ○ Ongoing until April 2024 ○ Two-lane diversion with 30km/h temporary speed limit day and night ○ Occasional manual traffic control (Stop/Go) as and when required ○ Utility services installation • SH6 Annesbrook Drive and Tahunanui Drive <ul style="list-style-type: none"> ○ 7 May to 22 May. Mon – Fri, 8 am – 5 pm ○ Pedestrian refuge construction. Each site is expected to take five days to complete. Lane shifts and shoulder closures ○ At the final stages of each pedestrian refuge, one or two nights of work between 7 pm to midnight stop/go traffic 30km/h temporary speed limits. Expect up to five-minute delays. • SH6 Whangamoia Hill, various locations <ul style="list-style-type: none"> ○ 4 March to 31 May, Mon – Fri, 5 am – 7 pm ○ Tree felling ○ Delays of up to 10 minutes expected • SH6 Hope Saddle <ul style="list-style-type: none"> ○ Wednesday night, 8 pm – 4 am ○ Line marking ○ Stop/Go traffic management and 30 km/h temporary speed limit
	State Highway 65
	<ul style="list-style-type: none"> • No major works planned

	<p>State Highway 63</p>
	<ul style="list-style-type: none"> • No major works planned
	<p>State Highway 60</p>
  	<ul style="list-style-type: none"> • SH60 Ruby Bay Bypass <ul style="list-style-type: none"> ○ 8 February to 27 June, 6 am – 6pm ○ Road widening, drainage and installation of median and side barriers ○ A lane shift and 30km/h temporary speed limit in place, 24/7 ○ Expect delays of up to 5 minutes • SH60 Bird's Hill, Golden Bay <ul style="list-style-type: none"> ○ Road is open to two lanes, 50 km/h speed restriction. 24/7 ○ Road overslip