


























# Lower North Island/Upper South Island - Planned state highway roadworks











24 May 2024


The details below cover the period Saturday, 25 May to Friday, 31 May.


**NOTE:** Roadworks are dependent on weather and other factors. Bad weather can see work postponed to the next suitable night in the works programme.


Wellington, Porirua, Kāpiti, Hutt	
	<b>State Highway 1</b>
          	<ul style="list-style-type: none"> <li>• <a href="#">SH1 Terrace Tunnel CLOSED</a> <ul style="list-style-type: none"> <li>○ Sunday to Thursday nights, 9 pm-4 am</li> <li>○ Tunnel <b>CLOSED</b> for LED upgrades</li> </ul> </li>   <li>• <b>SH1 Te Aro, Vivian Street between Cuba Street and Terrace Tunnel</b> <ul style="list-style-type: none"> <li>○ Tuesday night, 8 pm-5.30 am</li> <li>○ Altered lane layout southbound for manhole works</li> </ul> </li>   <li>• <b>SH1 Between Johnsonville and Churton Park southbound</b> <ul style="list-style-type: none"> <li>○ Sunday to Thursday nights, 8.30 pm-5 am</li> <li>○ Altered lane layout southbound for barrier installation</li> </ul> </li>   <li>• <b>Old SH1, Ōtaki, near Riverbank Road</b> <ul style="list-style-type: none"> <li>○ Monday to Friday, 7 am-5 pm</li> <li>○ Stop/go traffic controls for footpath installation</li> </ul> </li>   <li>• <b>Old SH1, Ōtaki, near Waitohu Valley Road</b> <ul style="list-style-type: none"> <li>○ Monday to Friday, 7 am-5 pm</li> <li>○ Stop/go traffic controls for footpath installation</li> </ul> </li>   <li>• <b>SH1 Ōhau, at Vista Road northbound</b> <ul style="list-style-type: none"> <li>○ Tuesday to Thursday 9 am-3 pm</li> <li>○ Altered lane layout northbound for electronic sign repairs</li> </ul> </li> </ul>
	<b>State Highway 59</b>
      	<ul style="list-style-type: none"> <li>• <a href="#">SH59 Paekākāriki and SH1 Transmission Gully interchange</a> <ul style="list-style-type: none"> <li>○ Monday to Friday, 6 am-6 pm</li> <li>○ Stop/go traffic controls for intersection project</li> <li>○ Saturday to Friday nights, 6 pm-6 am</li> <li>○ Altered lane layout for intersection project</li> </ul> </li>   <li>• <a href="#">SH59 Paekākāriki, between Mackays Crossing and Paekākāriki CLOSED</a> <ul style="list-style-type: none"> <li>○ Saturday to Friday day/night</li> <li>○ Road <b>CLOSED</b> for intersection project</li> </ul> </li>   <li>• <b>SH59 Porirua, near Whitford Brown Avenue northbound</b> <ul style="list-style-type: none"> <li>○ Monday to Friday, 6 am-3 pm</li> <li>○ Altered lane layout northbound for barrier installation</li> </ul> </li> </ul>


 	<ul style="list-style-type: none"> <li>• <b>SH59 North of Pukerua Bay</b> <ul style="list-style-type: none"> <li>○ Monday to Friday, 7 am-3.30 pm</li> <li>○ Stop/go traffic controls for seawall repairs</li> </ul> </li> <li>• <b>SH59 Paekākāriki, near Ames Street</b> <ul style="list-style-type: none"> <li>○ Sunday and Thursday nights, 9 pm-5.30 am</li> <li>○ Stop/go traffic controls for topographical survey</li> </ul> </li> </ul>
	<h3>State Highway 58</h3>
   	<ul style="list-style-type: none"> <li>• <b><u>SH58 Haywards, near Moonshine Road</u></b> <ul style="list-style-type: none"> <li>○ Sunday to Thursday nights, 7 pm-5 am</li> <li>○ Stop/go traffic controls for asphalt resurfacing</li> </ul> </li> <li>• <b><u>SH58 Judgeford, near Harris Road</u></b> <ul style="list-style-type: none"> <li>○ Saturday to Friday day/night nights</li> <li>○ Altered lane layout for SH58 safety project</li> </ul> </li> <li>• <b><u>SH58 Pāuatahanui, near Flightys Road</u></b> <ul style="list-style-type: none"> <li>○ Saturday to Friday day/night nights</li> <li>○ Altered lane layout for SH58 safety project</li> </ul> </li> <li>• <b><u>SH58 Paremata, near Postgate Drive CLOSED</u></b> <ul style="list-style-type: none"> <li>○ Joseph Banks Drive to James Cook Drive: <ul style="list-style-type: none"> <li>▪ Sunday and Monday nights, 9 pm-4 am</li> </ul> </li> <li>○ James Cook Drive to Postgate Drive: <ul style="list-style-type: none"> <li>▪ Tuesday and Wednesday nights, 9 pm-4 am</li> </ul> </li> <li>○ Postgate Drive to Paremata roundabout: <ul style="list-style-type: none"> <li>▪ Thursday night, 9 pm-4 am</li> </ul> </li> <li>○ Road <b>CLOSED</b> for road maintenance</li> </ul> </li> </ul>
	<h3>State Highway 2</h3>
   	<ul style="list-style-type: none"> <li>• <b><u>SH2 Remutaka Hill Road CLOSED</u></b> <ul style="list-style-type: none"> <li>○ Sunday to Thursday nights, 9pm-4am</li> <li>○ Road <b>CLOSED</b> for scheduled maintenance</li> <li>○ Book escort crossings <a href="#">here</a></li> </ul> </li> <li>• <b>SH2 Ngauranga to Horokiwi, northbound</b> <ul style="list-style-type: none"> <li>○ Sunday to Tuesday nights, 8 pm-5.30 am</li> <li>○ Altered lane layout northbound for rockfall fence maintenance</li> </ul> </li> <li>• <b>SH2 Melling, near Melling Link Road northbound</b> <ul style="list-style-type: none"> <li>○ Monday night, 7 pm-5 am</li> <li>○ Altered lane layout northbound for Wellington Water investigations</li> </ul> </li> <li>• <b><u>SH2 Belmont, between Kennedy Good Bridge and Hebden Crescent (north) intersection</u></b> <ul style="list-style-type: none"> <li>○ Sunday to Thursday nights, 8 pm-5.30 am</li> <li>○ Altered lane layout for barrier installations</li> </ul> </li> </ul>
<h2 style="text-align: center;">Wairarapa State Highways</h2>	
	<h3>State Highway 2</h3>

   	<ul style="list-style-type: none"> <li>• <a href="#">SH2 Remutaka Hill Road CLOSED</a> <ul style="list-style-type: none"> <li>○ Sunday to Thursday nights, 9pm-4am</li> <li>○ Road <b>CLOSED</b> for scheduled maintenance</li> <li>○ Book escort crossings <a href="#">here</a></li> </ul> </li> <li>• <b>SH2 Greytown, near Kuratawhiti Street/Jellicoe Street</b> <ul style="list-style-type: none"> <li>○ Thursday night, 9 pm-5 am</li> <li>○ Stop/go traffic controls asphalt resurfacing</li> </ul> </li> <li>• <b>SH2 Carterton, High Street North between Rhodes Street and Andersons Line</b> <ul style="list-style-type: none"> <li>○ Sunday and Monday nights, 9 pm-5 am</li> <li>○ Stop/go traffic controls for site investigations</li> </ul> </li> <li>• <b>SH2 Masterton, Chapel Street between Russell Street and Renall Street roundabout <b>CLOSED</b></b> <ul style="list-style-type: none"> <li>○ Tuesday and Wednesday nights, 9 pm-4.30 am</li> <li>○ Road <b>CLOSED</b> for asphalt resurfacing</li> <li>○ Light-vehicle detour via Dixon Street</li> <li>○ Heavy-vehicle detour via Ngaumutawa Road</li> </ul> </li> <li>• <b>SH2 Masterton, Chapel Street between Renall Street roundabout and Lincoln Road roundabout <b>CLOSED</b></b> <ul style="list-style-type: none"> <li>○ Sunday and Monday nights, 9 pm-4.30 am</li> <li>○ Road <b>CLOSED</b> for asphalt resurfacing</li> <li>○ Light-vehicle detour via Dixon Street</li> <li>○ Heavy-vehicle detour via Ngaumutawa Road</li> </ul> </li> <li>• <b>SH2 Between Kiriwhakapapa and Mount Bruce</b> <ul style="list-style-type: none"> <li>○ Monday to Wednesday during the day, 7 am-4 pm</li> <li>○ Stop/go traffic controls for culvert installation</li> </ul> </li> </ul>
	<h3>State Highway 53</h3>
 	<ul style="list-style-type: none"> <li>• <a href="#">SH53 Lower Tauherenikau Bridge CLOSED</a> <ul style="list-style-type: none"> <li>○ Bridge <b>CLOSED</b> for maintenance 24/7</li> <li>○ Signposted detour via Camp Road and No. 1 Line</li> </ul> </li> <li>• <b>SH53 North Martinborough, near Wards Line</b> <ul style="list-style-type: none"> <li>○ Monday to Friday, 7 am-5 pm</li> <li>○ Stop/go traffic controls for slip and fence repairs</li> </ul> </li> <li>• <b>SH53 North Martinborough, near Bidwills Cutting Road</b> <ul style="list-style-type: none"> <li>○ Monday to Friday, 5.30 am-6.30 pm</li> <li>○ Stop/go traffic controls for barrier and signage installation</li> </ul> </li> </ul>
<h2>Marlborough State Highways</h2>	
	<h3>State Highway 1</h3>
 	<ul style="list-style-type: none"> <li>• <a href="#">SH1 Picton Elevation</a> <ul style="list-style-type: none"> <li>○ Monday to Thursday, 7 pm – 6am</li> <li>○ Road repairs, slow lane reinstatement</li> <li>○ Stop/go traffic management and temporary speed limit of 30 km/h</li> <li>○ Expect delays of up to 15 minutes</li> </ul> </li> </ul>


  	<ul style="list-style-type: none"> <li>○ SH1 will be open in both directions during the day.</li> <li>○ Line marking is also planned for this area during the week</li> <li>● <b>SH1 Riverlands</b> <ul style="list-style-type: none"> <li>○ Wednesday, 6.30 am – 6 pm</li> <li>○ Shoulder closure</li> <li>○ Vegetation removal</li> </ul> </li> <li>● <b>SH1 Spring Creek</b> <ul style="list-style-type: none"> <li>○ Friday 6.30 am - Midday</li> <li>○ Stop/Go traffic management</li> <li>○ Vegetation removal</li> </ul> </li> <li>● <b>SH1 Wairau Bridge, Spring Creek</b> <ul style="list-style-type: none"> <li>○ Tuesday – Thursday 7 am – 5 pm</li> <li>○ Friday 7 am - Midday</li> <li>○ Stop/Go traffic management</li> <li>○ Guardrail maintenance</li> </ul> </li> </ul>
---	--

	<b>State Highway 6</b>
---	------------------------

	<ul style="list-style-type: none"> <li>● <b>SH6 Rai Valley</b> <ul style="list-style-type: none"> <li>○ Monday and Tuesday, 6.30 am – 6 pm</li> <li>○ Stop/Go traffic management</li> <li>○ Vegetation removal</li> </ul> </li> </ul>
---	---


	<b>State Highway 63</b>
---	-------------------------





	<ul style="list-style-type: none"> <li>● <b>No major works planned</b></li> </ul>
--	---









	<b>State Highway 62</b>
---	-------------------------

	<ul style="list-style-type: none"> <li>● <b>No major works planned</b></li> </ul>
--	---

<b>Nelson/Tasman State Highways</b>	
-------------------------------------	--

	<b>State Highway 6</b>
---	------------------------

   	<ul style="list-style-type: none"> <li>● <b>SH6 Atawhai Drive, Founders Park exit to Boulder Bank Drive</b> <ul style="list-style-type: none"> <li>○ Ongoing until end of May 2024</li> <li>○ Two-lane diversion with 30km/h temporary speed limit day and night</li> <li>○ Occasional manual traffic control (Stop/Go) as and when required</li> <li>○ Utility services installation</li> </ul> </li> <li>● <b><u><a href="#">SH6 Annesbrook Drive and Tahunanui Drive</a></u></b> <ul style="list-style-type: none"> <li>○ 7 May to 29 May. Mon – Fri, 8 am – 5 pm</li> <li>○ Pedestrian refuge construction. Each site is expected to take five days to complete. Lane shifts and shoulder closures</li> <li>○ Sunday night, 7 pm – midnight.</li> <li>○ Refuge installation at SH6 Tahunanui Drive</li> <li>○ Stop go traffic management and 30 km/h temporary speed limit</li> <li>○ Expect up to five-minute delays.</li> </ul> </li> </ul>
--	---

  	<ul style="list-style-type: none"> <li>• <b>SH6 Gladstone Road, Richmond</b> <ul style="list-style-type: none"> <li>○ Thursday, 30 May to Thursday, 27. Mon-Fri, 7 am – 5:30 pm</li> <li>○ Kerb and channel repairs</li> <li>○ Shoulder closure and temporary speed limit of 30km/hr.</li> <li>○ Traffic management in place overnight to allow concrete to cure.</li> <li>○ No work will take place during weekends or King's Birthday and Matariki holidays</li> </ul> </li>   <li>• <b>SH6 Whangamoia Hill, various locations</b> <ul style="list-style-type: none"> <li>○ 4 March to 31 May, Mon – Fri, 5 am – 7 pm</li> <li>○ Tree felling</li> <li>○ Delays of up to 10 minutes expected</li> </ul> </li>   <li>• <b><u>SH6 Upper Buller Gorge, Newton River Bridge</u></b> <ul style="list-style-type: none"> <li>○ Tuesday, 21 May to Saturday 25, May.</li> <li>○ SH6 <b>CLOSED</b> 24/7 between Murchison Limeworks and Lyell Campground</li> <li>○ Bridge repairs</li> <li>○ Detour in both directions between SH6/Upper Buller Gorge, via SH65 Shenandoah to Springs Junction; SH7 from Springs Junction over the Rahu Saddle; and via SH69 Reefton to SH6 Inangahua.</li> <li>○ Expect up to an extra two hours and 150 km for the detour.</li> <li>○ Work is weather-dependent</li> </ul> </li> </ul>
	<p><b>State Highway 65</b></p>
	<ul style="list-style-type: none"> <li>• No major works planned</li> </ul>
	<p><b>State Highway 63</b></p>
	<ul style="list-style-type: none"> <li>• No major works planned</li> </ul>
	<p><b>State Highway 60</b></p>
 	<ul style="list-style-type: none"> <li>• <b><u>SH60 Ruby Bay Bypass, Dominion Rd – Harley Rd ROAD CLOSED</u></b> <ul style="list-style-type: none"> <li>○ Sunday, 19 May to Thursday 31 May.</li> <li>○ Sunday to Thursday nights, 7 pm – 5:30 am. <b>ROAD CLOSED</b></li> <li>○ Road widening, drainage and installation of median and side barriers</li> <li>○ Detour via Mapua Drive, Stafford Drive and Aporo Road.</li> <li>○ Expect delays of up to 10 minutes</li> </ul> </li>   <li>• <b>SH60 Bird's Hill, Golden Bay</b> <ul style="list-style-type: none"> <li>○ Road is open to two lanes, 50 km/h speed restriction. 24/7</li> <li>○ Road overslip</li> </ul> </li> </ul>