




















Lower North Island/Upper South Island - Planned state highway roadworks











26 July 2024






The details below cover the period Saturday, 27 July to Friday, 2 August.

NOTE: Roadworks are dependent on weather and other factors. Bad weather can see work postponed to the next suitable night in the works programme.

Wellington, Porirua, Kāpiti, Hutt	
	State Highway 1
	<ul style="list-style-type: none"> • SH1 Te Aro, near Cuba Street southbound <ul style="list-style-type: none"> ○ Monday night, 6 pm-6 am ○ Altered lane layout southbound for camera maintenance
	<ul style="list-style-type: none"> • <u>SH1 Transmission Gully between Paekākāriki and SH58 interchange northbound</u> <ul style="list-style-type: none"> ○ Monday and Tuesday, 5 am – 11:30 am ○ Altered lane layout northbound for on-ramp works
	<ul style="list-style-type: none"> • <u>SH1 Paekākāriki northbound on-ramp CLOSED</u> <ul style="list-style-type: none"> ○ Monday and Tuesday, 5 am-11.30am ○ Northbound on-ramp CLOSED for line marking
	<ul style="list-style-type: none"> • SH1 Mackays Crossing southbound off-ramp CLOSED <ul style="list-style-type: none"> ○ Tuesday and Wednesday, 6 am-5 pm ○ Southbound off-ramp CLOSED for line marking
	<ul style="list-style-type: none"> • SH1 Old SH1, Ōtaki, near Riverbank Road <ul style="list-style-type: none"> ○ Monday day/night ○ Stop/go traffic controls for traffic signal testing
	<ul style="list-style-type: none"> • Old SH1, Ōtaki, near Waitohu Valley Road <ul style="list-style-type: none"> ○ Monday to Friday, 7 am-5 pm ○ Stop/go traffic controls for footpath construction
	<ul style="list-style-type: none"> • SH1 Manakau, near North Manakau Road <ul style="list-style-type: none"> ○ Monday, 8.30 am-4 pm ○ Altered lane layout for power pole maintenance
	State Highway 59
	<ul style="list-style-type: none"> • SH59 Kenepuru, SH1 Transmission Gully interchange southbound <ul style="list-style-type: none"> ○ Monday to Friday, 9.30 am-4 pm ○ Altered lane layout southbound for vegetation maintenance
	<ul style="list-style-type: none"> • SH59 Pukerua Bay, near Airlie Road <ul style="list-style-type: none"> ○ Northbound: <ul style="list-style-type: none"> ▪ Monday, 9 am-4 pm, Tuesday and Thursday nights 7.30 pm-4.30 am ○ Southbound:

	<ul style="list-style-type: none"> ▪ Wednesday night, 7.30 pm-4.30 am (19.30-04.30) <ul style="list-style-type: none"> ○ Altered lane layout for pole replacement • SH59 Paekākāriki, Paekākāriki Link Road CLOSED <ul style="list-style-type: none"> ○ Monday and Tuesday, 12 pm-7 pm Road CLOSED for line marking
	<p>State Highway 58</p>
 	<ul style="list-style-type: none"> • SH58 Judgeford, near Moonshine Hill Road <ul style="list-style-type: none"> ○ Saturday to Friday, day/night ○ Altered lane layout for SH58 safety project • SH58 Pāuatahanui, near Flightys Road <ul style="list-style-type: none"> ○ Saturday to Friday, day/night ○ Altered lane layout for SH58 safety project
	<p>State Highway 2</p>
  	<ul style="list-style-type: none"> • SH2 Horokiwi, near Horokiwi Road <ul style="list-style-type: none"> ○ Monday and Tuesday nights, 8 pm-5 am ○ Altered lane layout northbound for rockfall fence repairs • SH2 Kelson, Hebden Crescent (south) northbound <ul style="list-style-type: none"> ○ Wednesday and Thursday nights, 7.30 pm-5.30 am ○ Altered lane layout northbound for barrier installation • SH2 Kelson, Hebden Crescent (north) northbound <ul style="list-style-type: none"> ○ Monday and Tuesday nights, 7.30 pm-5.30 am ○ Altered lane layout northbound for line marking
<h2 style="background-color: #1a3d54; color: white; padding: 5px;">Wairarapa State Highways</h2>	
	<p>State Highway 2</p>
   	<ul style="list-style-type: none"> • SH2 Remutaka Hill, near the summit, Featherston side <ul style="list-style-type: none"> ○ Monday, 10 June, ongoing for approximately 12 weeks. Monday to Friday, 8 am – 4pm ○ Shoulder closure and 50 km/h temporary speed limit ○ Rockfall protection work • SH2 Waingawa, between Chester Road and Norfolk Road/Cornwall Road roundabout CLOSED <ul style="list-style-type: none"> ○ Northbound CLOSED: Monday and Tuesday nights, 9 pm-4 am ○ Full CLOSURE: Wednesday to Friday nights, 9 pm-4 am ○ Road CLOSED for road surface improvements ○ Northbound detour via Chester Road and Norfolk Road ○ Southbound detour via Cornwall Road and Hughes Line • SH2 Greytown, between Hastwell Street and Kuratawhiti Street/Jellicoe Street CLOSED <ul style="list-style-type: none"> ○ Saturday, 2 pm-9 pm ○ Road CLOSED for Festival of Christmas • SH2 North Greytown, near Ahikōuka Road

	<ul style="list-style-type: none"> ○ Sunday and Monday nights ○ Altered lane layout northbound for motorcycle barrier installation ○ Tuesday and Wednesday nights, 7.30 pm-5 am ○ Stop/go traffic controls for motorcycle barrier installation
	<p>State Highway 53</p>
	<ul style="list-style-type: none"> • SH53 North Martinborough, near Wards Line <ul style="list-style-type: none"> ○ Monday to Friday during the day, 7 am-5 pm ○ Stop/go traffic controls for slip site repairs
<p>Marlborough State Highways</p>	
	<p>State Highway 1</p>
	<ul style="list-style-type: none"> • No major works planned
	<p>State Highway 6</p>
	<ul style="list-style-type: none"> • <u>SH6 Woodbourne, between Jacksons Road and Caldwell Road West ROAD CLOSED (eastbound)</u> <ul style="list-style-type: none"> ○ Ongoing until December 2024 ○ SH6 closed to eastbound traffic between Jacksons Rd and Caldwell Rd West – follow sign posted detours ○ New roundabout construction
	<p>State Highway 63</p>
	<ul style="list-style-type: none"> • No major works planned
	<p>State Highway 62</p>
	<ul style="list-style-type: none"> • No major works planned
<p>Nelson/Tasman State Highways</p>	
	<p>State Highway 6</p>
	<ul style="list-style-type: none"> • SH6 Whangamoia Hill, Collins No.1 Bridge to Collins No.3 Bridge <ul style="list-style-type: none"> ○ 4 March to end of July, Monday to Friday, 5 am – 7 pm ○ Multiple stop/go sites and 30 km/h temporary speed limit ○ Tree felling ○ Delays of up to 20 minutes possible • SH6 Atawhai Drive, between Allisdair Street and Tresillian Ave <ul style="list-style-type: none"> ○ Monday, 17 June to Friday, 16 August. Monday to Friday, 6 am – 6 pm ○ Lane shifts and a 30 km/h speed limit ○ Sewer main installation

	<ul style="list-style-type: none"> ○ A 50 km/h speed limit will be in place outside of work hours and on weekends ● SH6 Owen River, near the Owen River Bridge <ul style="list-style-type: none"> ○ Monday, 29 July to Friday 9 August. Monday to Friday, 7 am – 5 pm ○ Stop/Go traffic management and 30 km/h temporary speed limit ○ Drainage maintenance ○ A 50 km/h speed limit will be in place outside of work hours and on weekends
	<p>State Highway 65</p>
	<ul style="list-style-type: none"> ● No major works planned
	<p>State Highway 63</p>
	<ul style="list-style-type: none"> ● No major works planned
	<p>State Highway 60</p>
	<ul style="list-style-type: none"> ● SH60 Ruby Bay Bypass, near Tasman View Road <ul style="list-style-type: none"> ○ Thursday night, 6:30 pm – 5:30 am ○ Lane shift and 30 km/h temporary speed limit ○ Safety barrier repairs ● SH60 Bird's Hill, Golden Bay <ul style="list-style-type: none"> ○ Road is open to two lanes, 50 km/h speed restriction. 24/7 ○ Road overslip ● <u>SH60 Takaka Hill, near the intersection of Riwaka Valley Road</u> <ul style="list-style-type: none"> ○ Single lane, Stop/Go traffic management and 30 km/h temporary speed restriction. 24/7 ○ Road underslip