























Lower North Island/Upper South Island - Planned state highway roadworks














2 August 2024

The details below cover the period Saturday, 3 August to Friday, 9 August.

NOTE: Roadworks are dependent on weather and other factors. Bad weather can see work postponed to the next suitable night in the works programme.

| Wellington, Porirua, Kāpiti, Hutt | |
|---|--|
|  | State Highway 1 |
|  | <ul style="list-style-type: none"> • SH1 Miramar, near Stewart Duff Drive/Broadway roundabout <ul style="list-style-type: none"> ○ Sunday night, 9 pm-5 am ○ Altered lane layout for paving |
|  | <ul style="list-style-type: none"> • SH1 Mackays Crossing & SH59 <ul style="list-style-type: none"> ○ Tuesday, 9 am-4 pm ○ Altered lane layout for roading inspection |
|  | <ul style="list-style-type: none"> • SH1 Transmission Gully, between Mackays & SH58 <ul style="list-style-type: none"> ○ Monday to Friday, 8 am-4 pm ○ Altered lane layout for streetlight inspection |
|  | <ul style="list-style-type: none"> • SH1 Transmission Gully, Waitangirua <ul style="list-style-type: none"> ○ Southbound onramp & offramp, Monday to Wednesday, 9 am-6 pm ○ Northbound onramp & offramp, Wednesday to Friday, 6 am-5 pm ○ Line marking |
|  | <ul style="list-style-type: none"> • SH1 <u>Old SH1</u>, Ōtaki, near Waitohu Valley Road <ul style="list-style-type: none"> ○ Monday to Friday, 7 am-5 pm ○ Stop/go traffic controls for footpath construction |
|  | <ul style="list-style-type: none"> • <u>Old SH1</u>, Ōtaki Bridge <ul style="list-style-type: none"> ○ Monday to Friday, day/night ○ Intermittent stop/go for testing temporary traffic lights |
|  | <ul style="list-style-type: none"> • SH1 Manakau, near South Manakau Road northbound <ul style="list-style-type: none"> ○ Sunday night, 8 pm-4.30 am ○ Stop/go traffic controls northbound or barrier repairs |
|  | <ul style="list-style-type: none"> • SH1 Manakau, near Whakahoro Road <ul style="list-style-type: none"> ○ Thursday, 7.30 am-4.30 pm ○ Altered lane layout for vegetation maintenance |
|  | <ul style="list-style-type: none"> • SH1 Kuku <ul style="list-style-type: none"> ○ Thursday night, 8 pm – 5 am ○ Altered lane layout for road surface improvements |
|  | State Highway 59 |
|  | <ul style="list-style-type: none"> • SH59 Kenepuru, and SH1 Transmission Gully interchange southbound |

| | |
|--|--|
|  | <ul style="list-style-type: none"> ○ Monday to Friday, 9.30 am-4 pm ○ Altered lane layout southbound for vegetation maintenance ● Plimmerton, near Airlie Road <ul style="list-style-type: none"> ○ Friday, 9 am-3 pm ○ Altered lane layout for testing |
|  | <p>State Highway 58</p> |
|   | <ul style="list-style-type: none"> ● SH58 Judgeford, near Moonshine Hill Road <ul style="list-style-type: none"> ○ Saturday to Friday, day/night ○ Altered lane layout for SH58 safety project ● SH58 Pāuatahanui, near Flightys Road <ul style="list-style-type: none"> ○ Saturday to Friday, day/night ○ Altered lane layout for SH58 safety project |
|  | <p>State Highway 2</p> |
|     | <ul style="list-style-type: none"> ● SH2 Kelson, Hebden Crescent (south) northbound <ul style="list-style-type: none"> ○ Monday and Thursday nights, 7.30 pm-5.30 am ○ Altered lane layout northbound for barrier installation ● SH2 Kelson, Hebden Crescent (north) northbound <ul style="list-style-type: none"> ○ Sunday night, 7.30 pm-5.30 am ○ Altered lane layout northbound for line marking ● SH2 Horokiwi, near Horokiwi Road southbound <ul style="list-style-type: none"> ○ Tuesday night, 8 pm-5 am ○ Altered lane layout southbound for paving ● SH2 Haywards northbound off-ramp CLOSED <ul style="list-style-type: none"> ○ Monday, 11.59 pm-3.30 am ○ Northbound off-ramp CLOSED for sign replacement. Follow signposted detours. |
| <h2 style="margin: 0;">Wairarapa State Highways</h2> | |
|  | <p>State Highway 2</p> |
|     | <ul style="list-style-type: none"> ● SH2 Remutaka Hill, near the summit, Featherston side <ul style="list-style-type: none"> ○ Monday, 10 June, ongoing until September, Monday to Friday, 8 am – 4pm ○ Shoulder closure and 50 km/h temporary speed limit ○ Rockfall protection work ● SH2 Waingawa, between Chester Road and Norfolk Road/Cornwall Road roundabout CLOSED <ul style="list-style-type: none"> ○ Sunday to Thursday nights, 9 pm-4 am ○ Road CLOSED for road surface improvements ○ Northbound detour via Chester Road and Norfolk Road ○ Southbound detour via Cornwall Road and Hughes Line ○ Sunday night, 5 pm – 9 pm ○ Stop/go traffic controls for road surface improvements near Balance Depot (prior to closure) |

| | |
|---|--|
|      | <ul style="list-style-type: none"> • SH2 North Greytown, near Ahikōuka Road northbound <ul style="list-style-type: none"> ○ Sunday and Monday nights, 7.30 pm-5 am ○ Altered lane layout northbound for motorcycle barrier installation • SH2 Carterton, near Hilton Road <ul style="list-style-type: none"> ○ Sunday night, 5 pm-9 pm ○ Stop/go traffic controls for watercutting • SH2 Carterton, near Richmond Road <ul style="list-style-type: none"> ○ Sunday night, 5 pm-9 pm ○ Stop/go traffic controls for watercutting • SH2 Carterton, near Park Road southbound <ul style="list-style-type: none"> ○ Monday and Tuesday during the day, 9 am-4 pm ○ Altered lane layout southbound for tree maintenance • SH2 Solway, near South Belt <ul style="list-style-type: none"> ○ Monday to Thursday nights, 7 pm-4.30 am ○ Stop/go traffic controls for test sites |
|  | State Highway 53 |
|   | <ul style="list-style-type: none"> • SH53 North Martinborough, near Wards Line <ul style="list-style-type: none"> ○ Monday to Friday during the day, 7 am-5 pm ○ Stop/go traffic controls for slip site repairs • SH53 North Martinborough, near Bidwills Cutting Road <ul style="list-style-type: none"> ○ Monday and Tuesday, 7 am-4 pm ○ Stop/go traffic controls for chipsealing |
| Marlborough State Highways | |
|  | State Highway 1 |
| | <ul style="list-style-type: none"> • No major works planned |
|  | State Highway 6 |
|  | <ul style="list-style-type: none"> • SH6 Woodbourne, between Jacksons Road and Caldwell Road West ROAD CLOSED (eastbound) <ul style="list-style-type: none"> ○ Ongoing until December 2024 ○ SH6 closed to eastbound traffic between Jacksons Rd and Caldwell Rd West – follow sign posted detours ○ New roundabout construction |
|  | State Highway 63 |
| | <ul style="list-style-type: none"> • No major works planned |
|  | State Highway 62 |

- No major works planned

Nelson/Tasman State Highways

6

State Highway 6



- **SH6 Whangamoia Hill, Collins No.1 Bridge to Collins No.3 Bridge**
 - 4 March to end of October, Monday to Friday, 5 am – 7 pm
 - Multiple stop/go sites and 30 km/h temporary speed limit
 - Tree felling works
 - Delays of up to 20 minutes possible



- **SH6 Atawhai Drive, between Allisdair Street and Tresillian Ave**
 - Monday, 17 June to Friday, 16 August. Monday to Friday, 6 am – 6 pm
 - Lane shifts and a 30 km/h speed limit
 - Sewer main installation
 - A 50 km/h speed limit will be in place outside of work hours and on weekends



- **SH6 Owen River, near the Owen River Bridge**
 - Monday, 29 July to Friday 9 August. Monday to Friday, 7 am – 5 pm
 - Stop/Go traffic management and 30 km/h temporary speed limit
 - Culvert replacements
 - A 50 km/h speed limit will be in place outside of work hours and on weekends

65

State Highway 65

- No major works planned

63

State Highway 63

- No major works planned

60

State Highway 60



- **SH60 Bird's Hill, Golden Bay**
 - Road is open to two lanes, 50 km/h speed restriction. 24/7
 - Road overslip



- **SH60 Takaka Hill, near the intersection of Riwaka Valley Road**
 - Single lane, Stop/Go traffic management and 30 km/h temporary speed restriction. 24/7
 - Road underslip