























# Lower North Island/Upper South Island - Planned state highway roadworks










23 August 2024

The details below cover the period Saturday, 24 August to Friday, 30 August.

**NOTE:** Roadworks are dependent on weather and other factors. Bad weather can see work postponed to the next suitable night in the works programme.

Wellington, Porirua, Kāpiti, Hutt	
	<b>State Highway 1</b>
	<ul style="list-style-type: none"> <li>• <a href="#">Old SH1, Ōtaki, near Riverbank Road</a> <ul style="list-style-type: none"> <li>○ Saturday to Friday, day/night</li> <li>○ 7 am – 6 pm</li> <li>○ Stop/go traffic controls for clip-on bridge installation</li> </ul> </li> </ul>
	<ul style="list-style-type: none"> <li>• <b>SH1 Raumati, near Poplar Avenue northbound</b> <ul style="list-style-type: none"> <li>○ Sunday to Tuesday nights, 7 pm - 5.30 am</li> <li>○ Altered lane layout northbound for test sites</li> </ul> </li> </ul>
	<ul style="list-style-type: none"> <li>• <b>SH1 North Manakau, near North Manakau Road</b> <ul style="list-style-type: none"> <li>○ Tuesday night, 9 pm-5.30 am</li> <li>○ Stop/go traffic controls for pothole repairs</li> </ul> </li> </ul>
	<b>State Highway 59</b>
	<ul style="list-style-type: none"> <li>• <b>SH59 Kenepuru, SH59 and Transmission Gully interchange southbound</b> <ul style="list-style-type: none"> <li>○ Thursday and Friday, 9.30 am – 4 pm</li> <li>○ Altered lane layout southbound for vegetation maintenance</li> </ul> </li> </ul>
	<ul style="list-style-type: none"> <li>• <b>SH59 Paremata, SH59/SH58 interchange northbound</b> <ul style="list-style-type: none"> <li>○ Monday and Wednesday, 8.30 am - 3.30</li> <li>○ Altered lane layout northbound for streetlight pole replacement</li> </ul> </li> </ul>
	<ul style="list-style-type: none"> <li>• <b>SH59 Plimmerton, north of Ulric Street and James Street roundabout northbound</b> <ul style="list-style-type: none"> <li>○ Tuesday, 8.30 am – 3 pm</li> <li>○ Altered lane layout northbound for streetlight pole replacement</li> </ul> </li> </ul>
	<ul style="list-style-type: none"> <li>• <b>SH59 South of Pukerua Bay, near Airlie Road</b> <ul style="list-style-type: none"> <li>○ Tuesday to Thursday nights, 7 pm - 6 am</li> <li>○ Altered lane layout northbound for assessments</li> <li>○ Wednesday to Friday, 8 am - 3.30 pm</li> <li>○ Altered lane layout southbound for streetlight pole replacement</li> </ul> </li> </ul>
	<b>State Highway 58</b>
	<ul style="list-style-type: none"> <li>• <a href="#">SH58 Judgeford, near Moonshine Hill Road</a> <ul style="list-style-type: none"> <li>○ Saturday to Friday day/night</li> <li>○ Altered lane layout for SH58 safety project</li> </ul> </li> </ul>

	<ul style="list-style-type: none"> <li>• <a href="#">SH58 Pāuatahanui, near Flightys Road</a> <ul style="list-style-type: none"> <li>○ Saturday to Friday day/night</li> <li>○ Altered lane layout for SH58 safety project</li> </ul> </li> </ul>
	<p><b>State Highway 2</b></p>
	<ul style="list-style-type: none"> <li>• <b>SH2 Upper Hutt, between Gibbons Street and Totara Park Road</b> <b>CLOSED</b> <ul style="list-style-type: none"> <li>○ Thursday night, 9 pm - 4.30 am</li> <li>○ Road <b>CLOSED</b> for asphalt resurfacing</li> <li>○ Detour via Whakatiki Street, Fergusson Drive, and Totara Park Road</li> </ul> </li> </ul>
<p style="text-align: center;"><b>Wairarapa State Highways</b></p>	
	<p><b>State Highway 2</b></p>
    	<ul style="list-style-type: none"> <li>• <a href="#">SH2 Remutaka Hill, near the summit, Featherston side</a> <ul style="list-style-type: none"> <li>○ Monday, 10 June, ongoing until September, Monday to Friday, 8 am – 4pm</li> <li>○ Shoulder closure and 50 km/h temporary speed limit</li> <li>○ Rockfall protection work</li> </ul> </li> <li>• <a href="#">SH2 Waingawa, between Chester Road and Norfolk Road/Cornwall Road roundabout</a> <b>CLOSED northbound</b> <ul style="list-style-type: none"> <li>○ Sunday and Monday nights, 9 pm - 4.30 am</li> <li>○ Road <b>CLOSED</b> northbound for kerb and channel works</li> <li>○ Detour via Chester Road and Norfolk Road</li> <li>○ Southbound traffic can travel as normal</li> </ul> </li> <li>• <a href="#">SH2 Masterton, Queen Street/Dixon Street roundabout</a> <b>CLOSED northbound</b> <ul style="list-style-type: none"> <li>○ Sunday to Tuesday nights, 9 pm - 4.30 am</li> <li>○ Road <b>CLOSED</b> northbound for asphalt resurfacing</li> <li>○ Detour via Church Street, Colombo Road, and Te Ore Ore Road</li> </ul> </li> </ul>
	<p><b>State Highway 53</b></p>
	<ul style="list-style-type: none"> <li>• <b>SH53 North Martinborough, near Wards Line</b> <ul style="list-style-type: none"> <li>○ Monday to Friday, 7 am - 5 pm</li> <li>○ Stop/go traffic controls for slip site repairs</li> </ul> </li> </ul>
<p style="text-align: center;"><b>Marlborough State Highways</b></p>	
	<p><b>State Highway 1</b></p>
	<ul style="list-style-type: none"> <li>• No major works planned</li> </ul>
	<p><b>State Highway 6</b></p>

	<ul style="list-style-type: none"> <li>• <a href="#">SH6 Woodbourne, between Jacksons Road and Caldwell Road West ROAD CLOSED (eastbound)</a> <ul style="list-style-type: none"> <li>○ Ongoing until December 2024</li> <li>○ SH6 closed to eastbound traffic between Jacksons Rd and Caldwell Rd West – follow sign posted detours</li> <li>○ New roundabout construction</li> </ul> </li> </ul>
	<p><b>State Highway 63</b></p>
	<ul style="list-style-type: none"> <li>• No major works planned</li> </ul>
	<p><b>State Highway 62</b></p>
	<ul style="list-style-type: none"> <li>• No major works planned</li> </ul>
<p><b>Nelson/Tasman State Highways</b></p>	
	<p><b>State Highway 6</b></p>
	<ul style="list-style-type: none"> <li>• <b>SH6 Whangamoia Hill, Collins No.1 Bridge to Collins No.3 Bridge</b> <ul style="list-style-type: none"> <li>○ 4 March to end of October, Monday to Friday, 5 am – 7 pm</li> <li>○ Multiple stop/go sites and 30 km/h temporary speed limit</li> <li>○ Tree felling works</li> <li>○ Delays of up to 20 minutes possible</li> </ul> </li> <li>• <b>SH6 Motupiko, Korere Straight</b> <ul style="list-style-type: none"> <li>○ Wednesday, 21 August to Friday, 30 August. Weekdays, 7 am – 5 pm</li> <li>○ Stop/Go traffic management and 30 km/h temporary speed limit</li> <li>○ Drainage maintenance works</li> <li>○ Outside work hours and on weekends, a 50km temporary speed restriction will be in place</li> </ul> </li> </ul>
	<p><b>State Highway 65</b></p>
	<ul style="list-style-type: none"> <li>• No major works planned</li> </ul>
	<p><b>State Highway 63</b></p>
	<ul style="list-style-type: none"> <li>• No major works planned</li> </ul>
	<p><b>State Highway 60</b></p>
	<ul style="list-style-type: none"> <li>• <b>SH60 Bird's Hill, Golden Bay</b> <ul style="list-style-type: none"> <li>○ Road is open to two lanes, 50 km/h speed restriction. 24/7</li> <li>○ Road overslip</li> </ul> </li> <li>• <a href="#">SH60 Takaka Hill, near the intersection of Riwaka Valley Road</a> <ul style="list-style-type: none"> <li>○ Single lane, Stop/Go traffic management and 30 km/h temporary speed restriction. 24/7</li> </ul> </li> </ul>



- Road underslip

- **SH60 Riwaka, between River Road and Lodder Lane**

- Monday, 6 am – 6 pm
- Southbound lane closed between Lodder Lane and River Road
- Northbound lane remains open with a 30km/hr temporary speed restriction
- Electricity upgrades ([Network Tasman project](#)).
- Detour in place between Lodder Lane and River Road.