














Lower North Island/Upper South Island - Planned state highway roadworks















20 September 2024






The details below cover the period Saturday, 20 September to Friday, 27 September.

NOTE: Road works are dependent on weather and other factors. Bad weather can see work postponed to the next suitable night in the works programme.

Wellington, Porirua, Kāpiti, Hutt	
	State Highway 1
  	<ul style="list-style-type: none"> • Old SH1, Ōtaki, near Riverbank Road <ul style="list-style-type: none"> ○ Saturday to Friday, day/night ○ 7 am – 6 pm ○ Stop/go traffic controls for clip-on bridge installation • SH1 Te Aro, near Taranaki Street northbound <ul style="list-style-type: none"> ○ Sunday night, 7 pm - 5 am ○ Altered lane layout northbound for waterworks • SH1 Churton Park northbound off-ramp <ul style="list-style-type: none"> ○ Thursday, 10 am – 2 pm ○ Altered lane layout northbound for cell tower repairs
	State Highway 59
  	<ul style="list-style-type: none"> • SH59 Paremata, SH59/SH58 slip lane CLOSED southbound <ul style="list-style-type: none"> ○ Monday to Friday, 10 am – 3 pm ○ Slip lane CLOSED southbound for kerb and channel replacement • SH59 Plimmerton, near Pope Street southbound <ul style="list-style-type: none"> ○ Monday to Friday, 9 am - 2.30 pm ○ Altered lane layout southbound for cable installation • SH59 North Plimmerton, near Airlie Road northbound <ul style="list-style-type: none"> ○ Tuesday to Thursday nights, 7 pm - 6 am ○ Altered lane layout northbound for testing
	State Highway 58
  	<ul style="list-style-type: none"> • SH58 Judgeford, near Moonshine Hill Road <ul style="list-style-type: none"> ○ Monday and Tuesday nights, 9 pm – 5 am ○ Stop/go traffic controls for cabling ○ Saturday to Friday day/night ○ Altered lane layout for SH58 safety project • SH58 Pāuatahanui, near Flightys Road <ul style="list-style-type: none"> ○ Saturday to Friday day/night ○ Altered lane layout for SH58 safety project

	<h2>State Highway 2</h2>
      	<ul style="list-style-type: none"> • SH2 Lower Hutt, between Petone and Dowse Drive interchange northbound CLOSED <ul style="list-style-type: none"> ○ Sunday night, 10 pm - 4.30 am ○ Northbound on-ramp CLOSED for asphalt resurfacing ○ Detour via Hutt Road • SH2 Melling, near Melling Link Road southbound <ul style="list-style-type: none"> ○ Monday to Wednesday nights, 8.30pm - 4.30am ○ Altered lane layout southbound for power fault repairs • SH2 Lower Hutt, between Melling Link interchange and Kennedy Good Bridge CLOSED northbound <ul style="list-style-type: none"> ○ Monday and Tuesday nights, 10 pm - 4.30 am ○ Road CLOSED northbound for asphalt resurfacing ○ Detour via Melling Link, Rutherford Street, Melling Road, High Street, Fairway Drive and Kennedy Good Bridge • SH2 Manor Park, near SH58 interchange northbound <ul style="list-style-type: none"> ○ Wednesday and Thursday nights, 8 pm - 5.30 am ○ Altered lane layout northbound for resurfacing • SH2 Haywards northbound off-ramp CLOSED <ul style="list-style-type: none"> ○ Monday and Tuesday nights, 11.59 pm - 3.30am (○ Northbound off-ramp CLOSED for sign and gantry works • SH2 Maoribank, near Moeraki Road southbound <ul style="list-style-type: none"> ○ Monday and Tuesday, 8 am – 4 pm ○ Altered lane layout southbound for power fault repairs • SH2 Te Mārua, near Twin Lakes Road <ul style="list-style-type: none"> ○ Thursday, 12 pm – 5 pm ○ Stop/go traffic controls for drainage works
<h2>Wairarapa State Highways</h2>	
	<h2>State Highway 2</h2>
  	<ul style="list-style-type: none"> • SH2 Remutaka Hill, near the summit, Featherston side <ul style="list-style-type: none"> ○ Sunday night, 9 pm -4 am ○ Stop/Go traffic management ○ Rockfall protection work - Removal of safety barriers • SH2 Remutaka Hill road, Featherston side <ul style="list-style-type: none"> ○ Daily, 24/7 ○ Stop/go traffic controls for slip site repairs • SH2 Remutaka Hill road, Featherston side <ul style="list-style-type: none"> ○ Sunday night, 9 pm – 4 am ○ Stop/go traffic controls for safety barrier installation ○ Slow vehicle bay closed 24/7 ○ Overslip repairs

  	<ul style="list-style-type: none"> • SH2 Ōpaki, near Te Ore Ore Road <ul style="list-style-type: none"> ○ Monday to Friday during the day, 6.30 am-6 pm ○ Altered lane layout for waterworks • SH2 Mikimiki, near Mikimiki Road <ul style="list-style-type: none"> ○ Monday to Thursday during the day, 7 am – 5 pm ○ Stop/go traffic controls for drainage works
	State Highway 53
	<ul style="list-style-type: none"> • No major works planned
Marlborough State Highways	
	State Highway 1
	<ul style="list-style-type: none"> • No major works planned
	State Highway 6
  	<ul style="list-style-type: none"> • <u>SH6 Woodbourne, between Jacksons Road and Caldwell Road West ROAD CLOSED (eastbound)</u> <ul style="list-style-type: none"> ○ Ongoing until December 2024 ○ SH6 closed to eastbound traffic between Jacksons Rd and Caldwell Rd West – follow sign posted detours ○ New roundabout construction • SH6 Pelorus <ul style="list-style-type: none"> ○ Monday, 9 September to Friday, 27 September. Weekdays, 7.30 am – 5 pm ○ Culvert replacement ○ Stop/Go Traffic Management – short delays can be expected ○ No work on weekends
	State Highway 63
	<ul style="list-style-type: none"> • No major works planned
	State Highway 62
	<ul style="list-style-type: none"> • No major works planned
Nelson/Tasman State Highways	
	State Highway 6
 	<ul style="list-style-type: none"> • SH6 Whangamoia Hill, Collins No.1 Bridge to Collins No.3 Bridge <ul style="list-style-type: none"> ○ 4 March to end of October, Monday to Friday, 5 am – 7 pm

	<ul style="list-style-type: none"> ○ Multiple stop/go sites and 30 km/h temporary speed limit ○ Tree felling works ○ Delays of up to 20 minutes possible <ul style="list-style-type: none"> ● <u>SH6 Richmond, Gladstone Rd</u> <ul style="list-style-type: none"> ○ Sunday, 22 September to Thursday, 10 October ○ Sunday to Thursday nights, 8 pm – 7am ○ Stop/Go traffic management and temporary speed restrictions of 30 km/h ○ Pavement resurfacing ○ At times during the work, access between SH6 and local roads will be closed, with detours in place. ● SH6, Wakefield to Kohatu Highway, Belgrove to Kohatu <ul style="list-style-type: none"> ○ Monday to Friday, 7 am – 6 pm ○ stop/go and a 30km/hr speed restriction at several locations ○ Road repairs
	<p>State Highway 65</p>
	<ul style="list-style-type: none"> ● No major works planned
	<p>State Highway 63</p>
	<ul style="list-style-type: none"> ● No major works planned
	<p>State Highway 60</p>
	<ul style="list-style-type: none"> ● SH60 Bird's Hill, Golden Bay <ul style="list-style-type: none"> ○ Road is open to two lanes, 50 km/h speed restriction. 24/7 ○ Road overslip ● <u>SH60 Takaka Hill, near the intersection of Riwaka Valley Road</u> <ul style="list-style-type: none"> ○ Single lane, Stop/Go traffic management and 30 km/h temporary speed restriction. 24/7 ○ Road underslip repairs