
























Lower North Island/Upper South Island - Planned state highway roadworks

22 March 2024

The details below cover the period Saturday, 23 March to Friday, 29 March.

NOTE: Roadworks are dependent on weather and other factors. Bad weather can see work postponed to the next suitable night in the works programme.

Wellington, Porirua, Kāpiti, Hutt	
1	State Highway 1
	<ul style="list-style-type: none"> • Old SH1, Waikanae River Bridge southbound CLOSED <ul style="list-style-type: none"> ○ Saturday to Friday day/night ○ Southbound lane CLOSED for installation of a new clip-on shared path ○ Detour via local roads
	<ul style="list-style-type: none"> • SH1 Wellington, Vivian Street at Cuba Street southbound <ul style="list-style-type: none"> ○ Saturday and Sunday, day/night ○ Altered lane layout southbound for CubaDupa
	<ul style="list-style-type: none"> • SH1 Urban Motorway northbound at Molesworth Street overbridge <ul style="list-style-type: none"> ○ Wednesday night, 8 pm-5 am ○ Altered lane layout northbound for pole replacement
	<ul style="list-style-type: none"> • Old SH1, Paraparaumu, near Kapiti Road <ul style="list-style-type: none"> ○ Monday to Thursday, 7 am-6 pm ○ Altered lane layout for waterworks
	<ul style="list-style-type: none"> • Old SH1, Ōtaki, near Riverbank Road southbound <ul style="list-style-type: none"> ○ Monday to Thursday, 7 am-5 pm ○ Altered lane layout southbound for footpath installation
	<ul style="list-style-type: none"> • Old SH1, Ōtaki, north of Waitohu Valley Road <ul style="list-style-type: none"> ○ Monday to 28 Thursday, 7 am-5 pm ○ Stop/go traffic controls for footpath installation
	<ul style="list-style-type: none"> • SH1 Several locations along the Peka Peka to Ōtaki Expressway <ul style="list-style-type: none"> ○ Monday and Tuesday, 9 am – 4 pm ○ Altered lane layout for safety improvement project
	<ul style="list-style-type: none"> • SH1 Several locations between the end of Peka Peka to Ōtaki Expressway and Manakau <ul style="list-style-type: none"> ○ Atkins Road to South Manakau Road: Sunday night, 7 pm-5.30 am ○ North end of Peka Peka to Ōtaki to Lawlors Road: Monday and Tuesday nights, 7 pm-5.30 am ○ North end of Peka Peka to Ōtaki to Gleeson Road: Monday and Wednesday nights, 7 pm-5.30 am ○ Stop/go traffic controls for barrier installation and line marking
	<ul style="list-style-type: none"> • SH1 Several locations between Manakau and Ōhau <ul style="list-style-type: none"> ○ Monday night, 7 pm-5.30 am ○ Stop/go traffic controls for safety improvement project

 	<ul style="list-style-type: none"> • SH1 Manakau, near North Manakau Road <ul style="list-style-type: none"> ○ Sunday and Tuesday nights, 7 pm-5.30 am ○ Stop/go traffic controls for safety improvement project ○ Saturday to Monday day/night ○ Altered lane layout for line marking • Ōhau, near Muhunoa Road <ul style="list-style-type: none"> ○ Sunday to Wednesday nights, 9 pm-8 am ○ Stop/go traffic controls for kerb works
	State Highway 59
    	<ul style="list-style-type: none"> • SH59 Porirua, at Mungavin interchange <ul style="list-style-type: none"> ○ Monday to Wednesday, 7 am-4 pm ○ Altered lane layout for vegetation maintenance • SH59 Mana, near Mana View Road <ul style="list-style-type: none"> ○ Wednesday, 9.30 am-2.30 pm ○ Altered lane layout for pavement repairs • SH59 Plimmerton, near Pope Street southbound <ul style="list-style-type: none"> ○ Thursday, 9 am-2.30 pm ○ Altered lane layout southbound for waterworks • SH59 Paekākāriki and SH1 Transmission Gully interchange <ul style="list-style-type: none"> ○ Monday to Thursday, 9 am-2.30 pm ○ Altered lane layout for intersection project • SH59 Paekākāriki, between Mackays Crossing and Paekākāriki CLOSED <ul style="list-style-type: none"> ○ Saturday to Friday, day/night ○ Road CLOSED for intersection project
	State Highway 58
    	<ul style="list-style-type: none"> • <u>SH58 Judgeford, near Moonshine Road</u> <ul style="list-style-type: none"> ○ Monday to Thursday, 7 am- 5 pm ○ Altered lane layout for SH58 improvement project • <u>SH58 Pāuatahanui, near Bradey Road</u> <ul style="list-style-type: none"> ○ Monday to Thursday, 7 am – 5 pm ○ Altered lane layout for SH58 improvement project • SH58 Lower Hutt at SH58 Haywards Hill Road interchange eastbound <ul style="list-style-type: none"> ○ Sunday to Tuesday nights, 7 pm-5 am ○ Altered lane layout eastbound for vegetation maintenance • <u>SH58 Pāuatahanui, near Bradey Road</u> <ul style="list-style-type: none"> ○ Monday to Thursday, 7 am-5 pm ○ Altered lane layout for SH58 improvement project • SH58 Pāuatahanui roundabout <ul style="list-style-type: none"> ○ Monday to Wednesday, 9 am-3 pm ○ Altered lane layout for drainage works

2**State Highway 2**

- **SH2 Ngauranga northbound on-ramp CLOSED**
 - Sunday night, 8 pm-5 am
 - Northbound on-ramp **CLOSED** for electric sign replacement
 - Signposted detour via slip lane



- **SH2 Petone, near Cornish Street northbound**
 - Tuesday and Wednesday nights, 8 pm-5 am
 - Altered lane layout northbound for electricity works



- **SH2 Lower Hutt, near Dowse interchange**
 - Monday night, 9 pm-5 am
 - Altered lane layout for vegetation maintenance



- **SH2 Melling, near Melling Link Road**
 - Sunday and Monday nights, 7 pm-5.30 am
 - Altered lane layout northbound for Riverlink site investigations
 - Tuesday and Wednesday nights, 7 pm-5.30 am
 - Altered lane layout southbound for Riverlink site investigations



- **SH2 Lower Hutt, near Kennedy Good Bridge northbound**
 - Sunday night, 9 pm-5 am
 - Altered lane layout northbound for vegetation maintenance



- **SH2 Lower Hutt, near Hebden Crescent northbound**
 - Sunday during the day
 - Altered lane layout northbound for cycling time trials



- **SH2 Upper Hutt, near Moonshine Hill Road northbound**
 - Monday during the day, 8 pm-5 am
 - Altered lane layout northbound pole replacement



- **SH2 Kaitoke, near Twin Lakes southbound**
 - Monday to Thursday, 8 am-4.30 pm
 - Stop/go traffic controls southbound for slope stabilisation

Wairarapa State Highways**2****State Highway 2**

- **SH2 Tauwharenikau, near No. 1 Line**
 - Monday to Wednesday, 9 am-4 pm
 - Stop/go traffic controls for entranceway upgrades




- **SH2 Clareville, near Hughes Line**
 - Sunday to Wednesday nights, 7 pm-6 am
 - Stop/go traffic controls for line marking
 - Sunday to Wednesday nights, 7 pm-6 am
 - Altered lane layout for line marking




- **SH2 Waingawa, Wiltons Road/E Taratahi Road roundabout CLOSED**
 - Sunday to Thursday nights, 8 pm-5 am
 - Road **CLOSED** for chipsealing





   	<ul style="list-style-type: none"> ○ Signposted detour via local roads ● SH2 Waingawa, Cornwall Road/Norfolk Road roundabout CLOSED <ul style="list-style-type: none"> ○ Sunday to Thursday nights, 8 pm-5 am ○ Road CLOSED for chipsealing ○ Signposted detour via local roads ● SH2 South Masterton, near Waingawa River Bridge <ul style="list-style-type: none"> ○ Sunday to Wednesday nights, 7 pm-6 am ○ Altered lane layout for line marking ○ Monday to Thursday, 9 am- 5pm ○ Altered lane layout southbound for new electronic sign ● SH2 Masterton, near SH2, Dixon Street, and Queen Street roundabout northbound <ul style="list-style-type: none"> ○ Tuesday night, 8 pm-5 am ○ Altered lane layout northbound for pole replacement ● SH2 Mount Bruce Rest Area <ul style="list-style-type: none"> ○ Saturday during the day, 7 am-7 pm ○ Altered lane layout for chipseal aftercare
--	--












	<h2 style="margin: 0;">State Highway 53</h2>
---	--






	<ul style="list-style-type: none"> ● No major works planned
--	---

Marlborough State Highways

	<h2 style="margin: 0;">State Highway 1</h2>
---	---

   	<ul style="list-style-type: none"> ● With the grape harvest underway in Marlborough, drivers must also watch for trucks and harvesters. Extra care is needed on the region's roads, particularly when overtaking. <ul style="list-style-type: none"> ○ Have a vine time in Marlborough, but watch out for harvesters ● SH1 Picton Elevation <ul style="list-style-type: none"> ○ Monday, 25 March to early May. Mon to Sat, 7 am – 5:30 pm ○ Drainage work, road repairs, slow lane reinstatement ○ A temporary speed limit of 30 km/h will be in place at roadwork sites between 7 am and 5:30 pm. ○ Stop/Go traffic management will be in place overnight between 6 pm and 6 am from Monday, 8 April ○ Expect delays of up to 15 minutes during this time. North bound ferry traffic will be prioritised ● SH1 St Andrews <ul style="list-style-type: none"> ○ Thursday, 14 March to Thursday, 28 March. Mon to Fri, 7 pm – 6 am ○ Drainage, pavement rehabilitation, road resurfacing, and line marking ○ Stop/Go traffic management ○ Drivers can expect delays of up to five minutes ● SH1 Spring Creek <ul style="list-style-type: none"> ○ Monday, 6.30 am – 12 midday ○ Water channel works ○ Lane shift traffic management, 30km/h temporary speed limit
--	---

	State Highway 6
	<ul style="list-style-type: none"> • SH6 Bells/Leonards Roads intersection <ul style="list-style-type: none"> ○ Tuesday, 16 January – Friday, 24 May ○ Roundabout construction ○ St Leonards ROAD CLOSED at the intersection of State Highway 6. SH6 closures also happening during phased works ○ Local road detours available
	State Highway 63
	<ul style="list-style-type: none"> • No major works planned
	State Highway 62
	<ul style="list-style-type: none"> • No major works planned
Nelson/Tasman State Highways	
	State Highway 6
     	<ul style="list-style-type: none"> • SH6 Atawhai Drive, Founders Park exit to Boulder Bank Drive <ul style="list-style-type: none"> ○ Ongoing until April 2024 ○ Two-lane diversion with 30km/h temporary speed limit day and night ○ Occasional manual traffic control (Stop/Go) as and when required ○ Utility services installation • SH6 Whakatu Drive, Songer St and Nayland Rd overbridges ROAD CLOSED <ul style="list-style-type: none"> ○ Sunday, 17 March, to Wednesday, 27 March Sun-Thurs, 8:30 pm – 5:30 am ○ Safety barrier installation ○ Outside of these times, SH6 will be open in both directions, with a speed limit in place and intermittent lane closures between the Songer Street and Nayland Road overbridges ○ No work on Friday or Saturday nights • SH6 Whangamoia Hill, various locations <ul style="list-style-type: none"> ○ 4 March to 31 May, Mon – Fri, 5 am – 7 pm ○ Tree felling ○ Delays of up to 10 minutes expected • SH6 Two Mile Creek, Owen Junction <ul style="list-style-type: none"> ○ 4 March – 3 April, Mon-Fri, 24/7 ○ Shoulder widening ○ Stop/Go traffic lights and temporary speed restrictions of 30km/hr ○ Drivers can expect short delays ○ Temporary speed restrictions and traffic signals will remain overnight, during weekends, and over the Easter holiday • SH6 Tahunanui Drive, Winns Lane <ul style="list-style-type: none"> ○ Thursday night, 7 pm - midnight ○ Streetlight replacement

	<ul style="list-style-type: none"> ○ Footpath and shoulder will be temporarily closed with a lane shift in place.
	<p>State Highway 65</p>
	<ul style="list-style-type: none"> • No major works planned
	<p>State Highway 63</p>
	<ul style="list-style-type: none"> • No major works planned
	<p>State Highway 60</p>
	<ul style="list-style-type: none"> • <u>SH60 Ruby Bay Bypass</u> <ul style="list-style-type: none"> ○ 8 February to 27 June, 6 am – 6pm ○ Traffic controls and 30km/h speed restrictions while work takes place. ○ Wednesday and Thursday. 7 pm – 5 am. Stop/go and a temporary speed limit of 30kmh will be in place approximately 500 metres each side of Tasman View Road for line marking. ○ Road widening, drainage and installation of median and side barriers ○ Temporary speed limits will remain in place 24/7 for the duration of the work ○ Expect delays of up to 5 minutes • SH60 Bird's Hill, Golden Bay <ul style="list-style-type: none"> ○ Road is open to two lanes, 50 km/h speed restriction. 24/7 ○ Road overslip • SH60 Tākaka Hill <ul style="list-style-type: none"> ○ Tuesday, 19 March – Friday, 5 April. Monday to Friday, 6 am – 6 pm ○ Tree felling works ○ Stop/Go traffic management and 30 km/h temporary speed limit