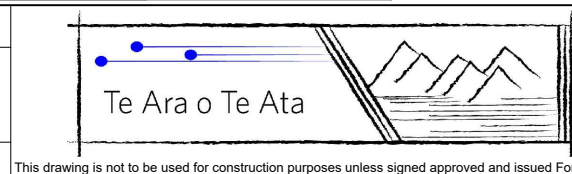


**PROPERTY LIST - PARCEL DETAILS**

PROPERTY ID No.	OWNERS	APPELLATION	TITLE REFERENCE	PARCEL AREA (ha)	DESIGNATION AREA (ha)
1a	G A T KEIGHLEY, J KEIGHLEY, KEIGHLEY NOMINEES LTD	SECTION 38, BLK VIII, MIMI SD	TNG3/168	0.0535ha	0.0161ha
1b	G A T KEIGHLEY, J KEIGHLEY, KEIGHLEY NOMINEES LTD	SECTION 50, BLK VIII, MIMI SD	TNG3/168	41.3240ha	0.3675ha
2	R J BARLOW	SECTION 55, BLK VIII, MIMI SD	TNJ1/249	38.2106ha	1.5677ha
3	D A & T J S PASCOE	SECTION 51, BLK VIII MIMI SD	TNH1/1387	22.1389ha	0.2708ha
4	D A & T J S PASCOE	SECTION 9, SO 457513	627642	155.6634ha	31.7031ha
5	NGATI TAMA CUSTODIAN TRUSTEE LIMITED	SECTION 1, SO 313242	149437	182.7400ha	31.0128ha
6	K G BEARD	LOT 1, DP 5816	TN145/198	23.9726ha	0.0474ha
7	NGATI TAMA CUSTODIAN TRUSTEE LIMITED	SECTION 1, SO 313243	149437	44.2683ha	5.7017ha
8a	A G R THOMSON	PT SECTION 13, BLK XII, MIMI SD	TNG2/1020	80.3375ha	2.4518ha
8b	A G R THOMSON	SECTION 16, BLK XII, MIMI SD	TNG1/1393	0.0141ha	0.0141ha
8c	A G R THOMSON	SECTION 17, BLK XII, MIMI SD	TNG1/1394	0.2744ha	0.0948ha
8d	A G R THOMSON	SECTION 18, BLK XII, MIMI SD	TNG3/57	0.0603ha	0.0603ha
8e	A G R THOMSON	SECTION 19, BLK XII, MIMI SD	TNG2/1395	0.1995ha	0.1995ha
9	R A GORDON	SECTION 35, BLK VIII MIMI SD	TNG1/238	52.6303ha	3.2465ha
10	J R B ANGLESEY, W A ANGLESEY	SECTION 20, BLK XII MIMI SD	TNG2/1181	60.1000ha	0.2209ha
11	C J SCOTT, T C SCOTT	LOT 1, DP 16494	TNH4/333	82.8796ha	0.2028ha
12	STATE HIGHWAY 3	-	-	-	20.9325ha

Rev	Revision Description	Drawn	Checked	Designed	Design Checked	Approved	Date
A	FOR CONSENT	QDO'S	WHE	QDO'S	PR	LG	14/11/2017

Tab	MMA-DES-PRP-C0-DRG-1000
Scales	NOT TO SCALE
Original Size	A1




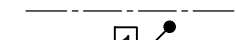



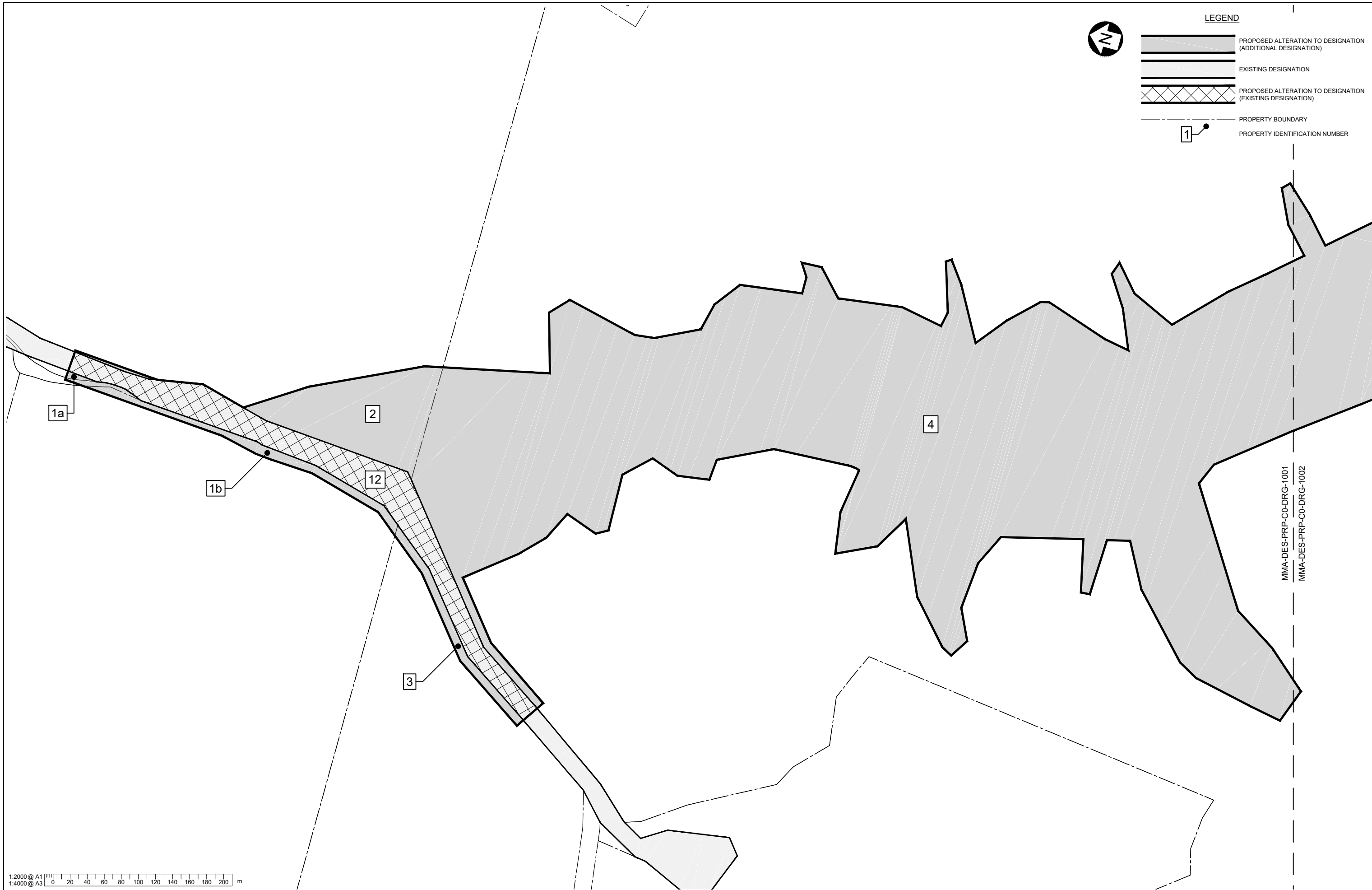
**MT MESSENGER BYPASS**  
**PROPERTY DESIGNATION PLANS**  
**SHEET LAYOUT AND PROPERTY LIST**

Approved	D. KENDERDINE
Status	FOR CONSENT
Drawing Number	MMA-DES-PRP-C0-DRG-1000
Revision	A

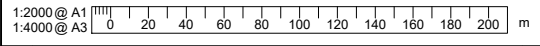


LEGEND

-  PROPOSED ALTERATION TO DESIGNATION (ADDITIONAL DESIGNATION)
-  EXISTING DESIGNATION
-  PROPOSED ALTERATION TO DESIGNATION (EXISTING DESIGNATION)
-  PROPERTY BOUNDARY
-  PROPERTY IDENTIFICATION NUMBER

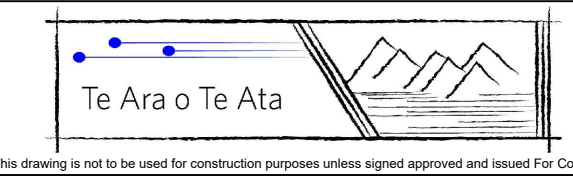


MMA-DES-PRP-C0-DRG-1001  
 MMA-DES-PRP-C0-DRG-1002



Rev	Revision Description	Drawn	Checked	Designed	Design Checked	Approved	Date
A	FOR CONSENT	QDO'S	WHE	QDO'S	PR	LG	14/11/2017

Tab	MMA-DES-PRP-C0-DRG-1001
Scales	1:4000 (A3) 1:2000 (A1)
Original Size	A1








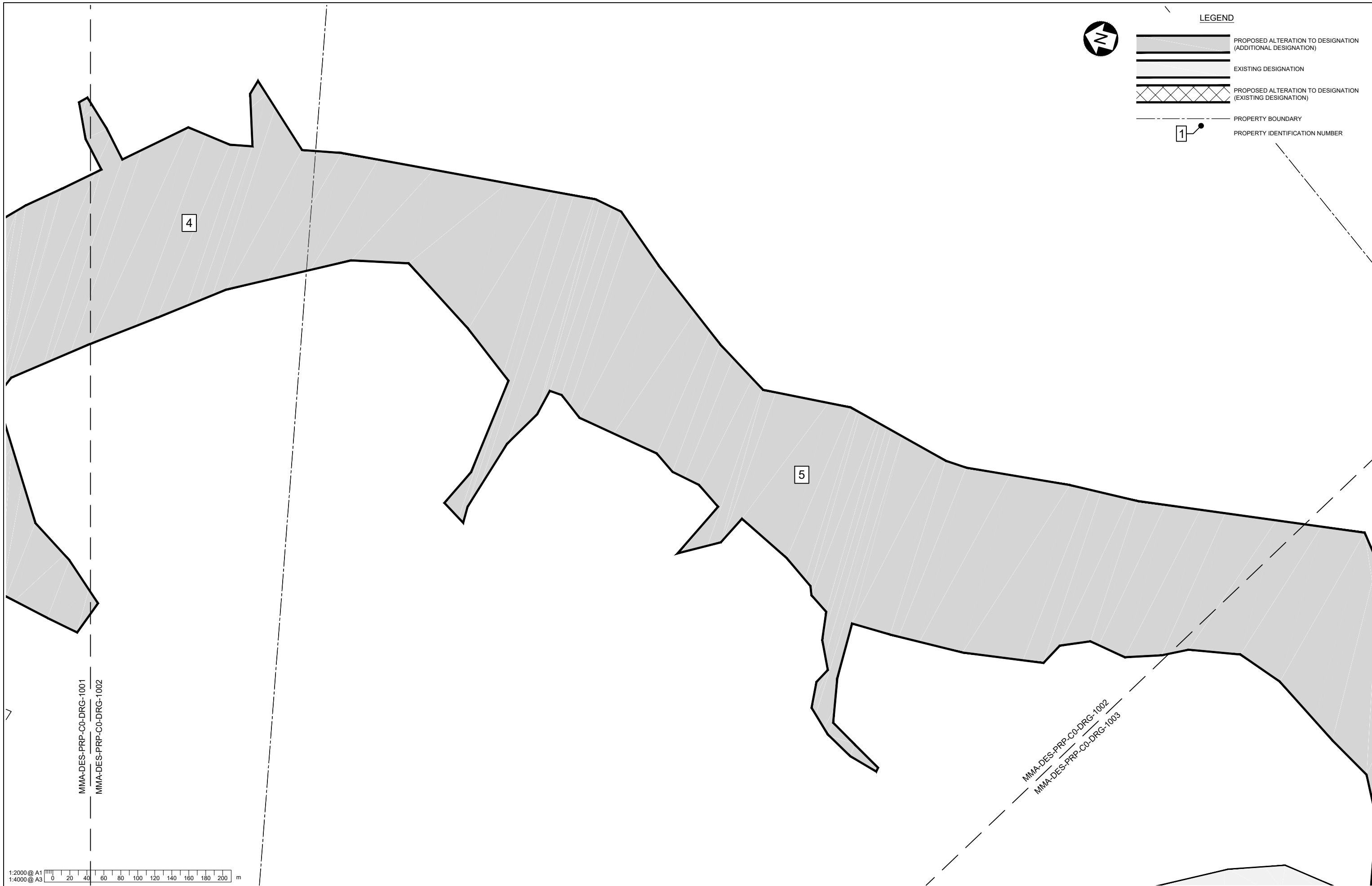
**MT MESSENGER BYPASS**  
**PROPERTY DESIGNATION PLANS**  
**SHEET 1**

Approved	<b>D. KENDERDINE</b>
Status	<b>FOR CONSENT</b>
Drawing Number	<b>MMA-DES-PRP-C0-DRG-1001</b>
Revision	<b>A</b>



**LEGEND**

-  PROPOSED ALTERATION TO DESIGNATION (ADDITIONAL DESIGNATION)
-  EXISTING DESIGNATION
-  PROPOSED ALTERATION TO DESIGNATION (EXISTING DESIGNATION)
-  PROPERTY BOUNDARY
-  PROPERTY IDENTIFICATION NUMBER



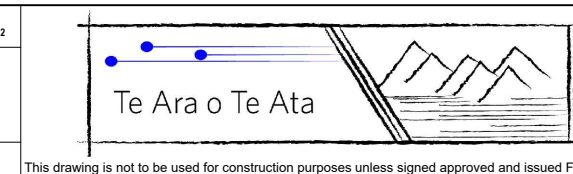
MMA-DES-PRP-C0-DRG-1001  
MMA-DES-PRP-C0-DRG-1002

MMA-DES-PRP-C0-DRG-1002  
MMA-DES-PRP-C0-DRG-1003

1:2000 @ A1  
1:4000 @ A3

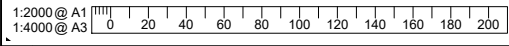
Rev	Revision Description	Drawn	Checked	Designed	Design Checked	Approved	Date
A	FOR CONSENT	QDO'S	WHE	QDO'S	PR	LG	14/11/2017

Tab MMA-DES-PRP-C0-DRG-1002
Scales 1:4000 (A3) 1:2000 (A1)
Original Size A1



**MT MESSENGER BYPASS**  
**PROPERTY DESIGNATION PLANS**  
**SHEET 2**

Approved <b>D. KENDERDINE</b>
Status <b>FOR CONSENT</b>
Drawing Number <b>MMA-DES-PRP-C0-DRG-1002</b>
Revision <b>A</b>

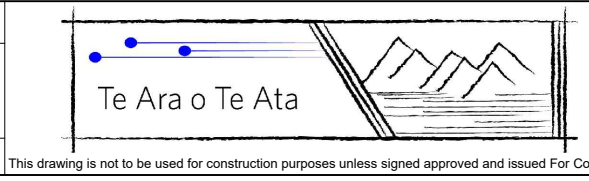


MMA-DES-PRP-C0-DRG-1003  
MMA-DES-PRP-C0-DRG-1002

MMA-DES-PRP-C0-DRG-1003  
MMA-DES-PRP-C0-DRG-1004

Rev	Revision Description	Drawn	Checked	Designed	Design Checked	Approved	Date
A	FOR CONSENT	QDO'S	WHE	QDO'S	PR	LG	14/11/2017

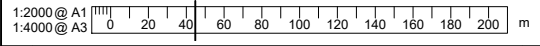
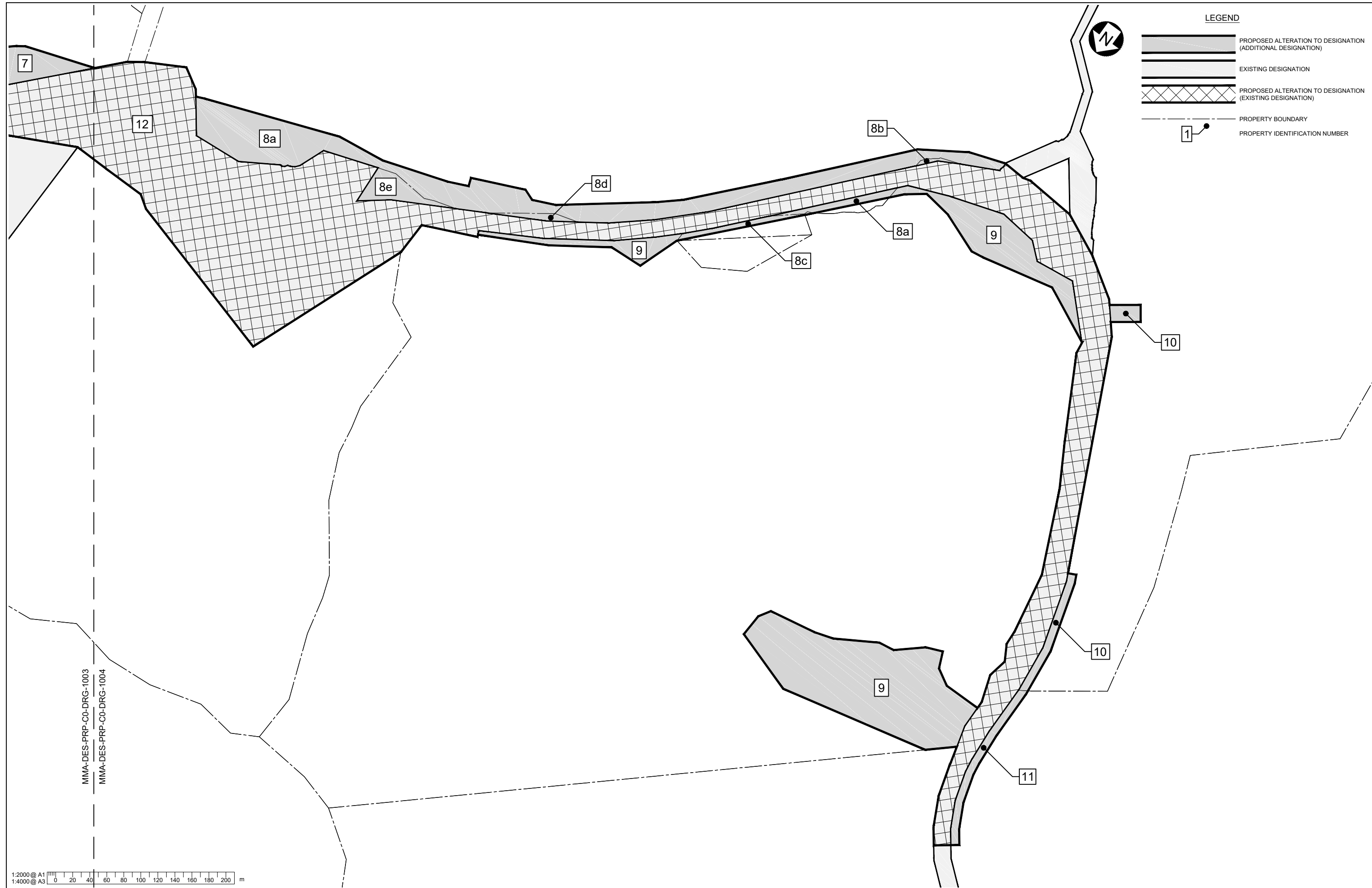
Tab MMA-DES-PRP-C0-DRG-1003
Scales 1:4000 (A3) 1:2000 (A1)
Original Size A1



**MT MESSENGER BYPASS**  
**PROPERTY DESIGNATION PLANS**  
**SHEET 3**

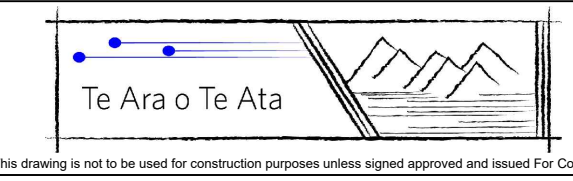
Approved <b>D. KENDERDINE</b>
Status <b>FOR CONSENT</b>
Drawing Number <b>MMA-DES-PRP-C0-DRG-1003</b>
Revision <b>A</b>





Rev	Revision Description	Drawn	Checked	Designed	PR	LG	Date
A	FOR CONSENT	QDO'S	WHE	QDO'S	PR	LG	14/11/2017

Tab MMA-DES-PRP-C0-DRG-1004
Scales 1:4000 (A3) 1:2000 (A1)
Original Size A1



**MT MESSENGER BYPASS**  
**PROPERTY DESIGNATION PLANS**  
**SHEET 4**

Approved <b>D. KENDERDINE</b>
Status <b>FOR CONSENT</b>
Drawing Number <b>MMA-DES-PRP-C0-DRG-1004</b>
Revision <b>A</b>