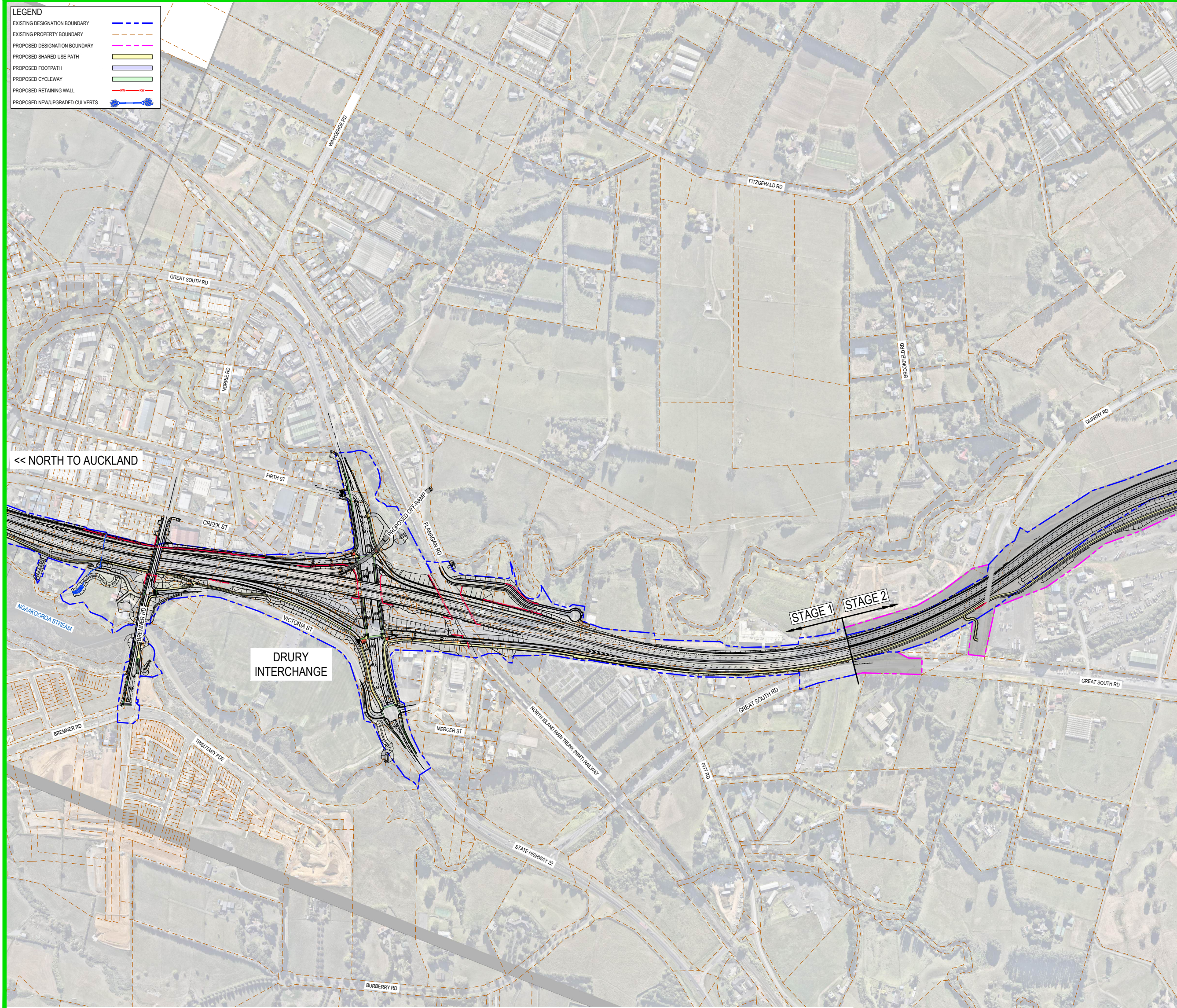
LEGEND
EXISTING DESIGNATION BOUNDARY
EXISTING PROPERTY BOUNDARY
PROPOSED DESIGNATION BOUNDARY
PROPOSED SHARED USE PATH
PROPOSED FOOTPATH
PROPOSED CYCLEWAY
PROPOSED RETAINING WALL
RW
RW
PROPOSED NEW/UPGRADED CULVERTS
WAIHOEHOE RD
FITZGERALD RD
GREAT SOUTH RD
NORRIE RD
BROOKFIELD RD
QUARRY RD
<< NORTH TO AUCKLAND
FIRTH ST
CREEK ST
PROPOSED OFF-RAMP
FLANAGAN RD
NGAAKOOROA STREAM
BREMNER RD
VICTORIA ST
DRURY INTERCHANGE
STAGE 1
STAGE 2
GREAT SOUTH RD
GREAT SOUTH RD
BREMNER RD
TRIBUTARY PDE
MERCER ST
NORTH ISLAND MAIN TRUNK (NIMT) RAILWAY
PITT RD
STATE HIGHWAY 22
BURBERRY RD

aurecon

NZ TRANSPORT AGENCY
WAKA KOTAHI

PRELIMINARY
NOT FOR CONSTRUCTION

PROJECT SH1 PAPAKURA TO BOMBAY

TITLE STAGE 2
PROPOSED DESIGNATION BOUNDARY
FEBRUARY 2024

DRAWING No. 506207-0920-SKT-RR-1113-B

DATE 13/06/2024

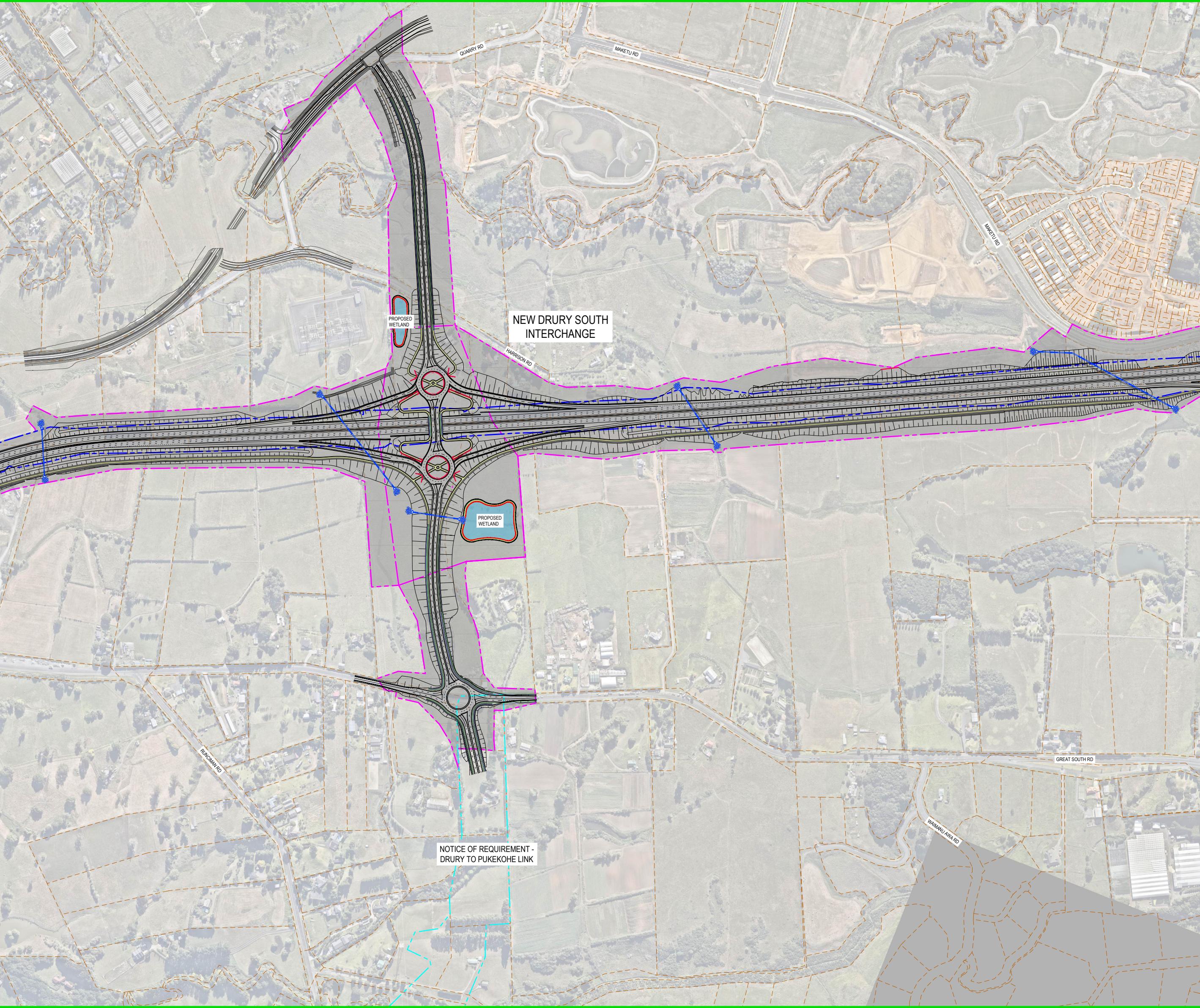
QUARRY RD
MAKETU RD
MAKETU RD
PROPOSED WETLAND
NEW DRURY SOUTH INTERCHANGE
HARRISON RD
PROPOSED WETLAND
RUNCIMAN RD
GREAT SOUTH RD
WAIMANU AWA RD
NOTICE OF REQUIREMENT - DRURY TO PUKEKOHE LINK

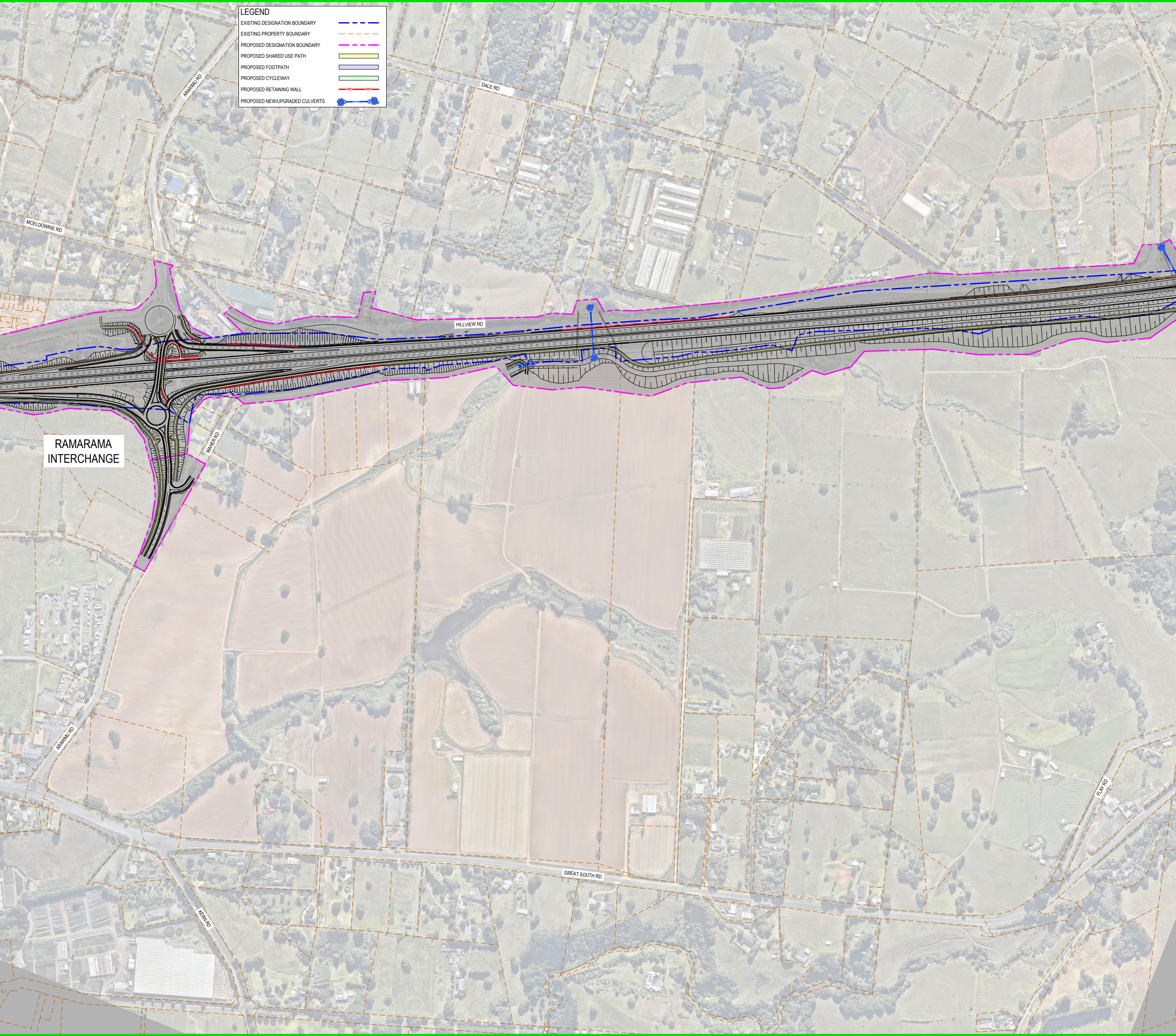
LEGEND
EXISTING DESIGNATION BOUNDARY
EXISTING PROPERTY BOUNDARY
PROPOSED DESIGNATION BOUNDARY
PROPOSED SHARED USE PATH
PROPOSED FOOTPATH
PROPOSED CYCLEWAY
PROPOSED RETAINING WALL
RW
RW
PROPOSED NEW/UPGRADED CULVERTS
ARARIMU RD
DALE RD
MCELDOWNIE RD
HILLVIEW RD
MAHER RD
RAMARAMA
INTERCHANGE
ARARIMU RD
GREAT SOUTH RD
KERN RD
FLAY RD

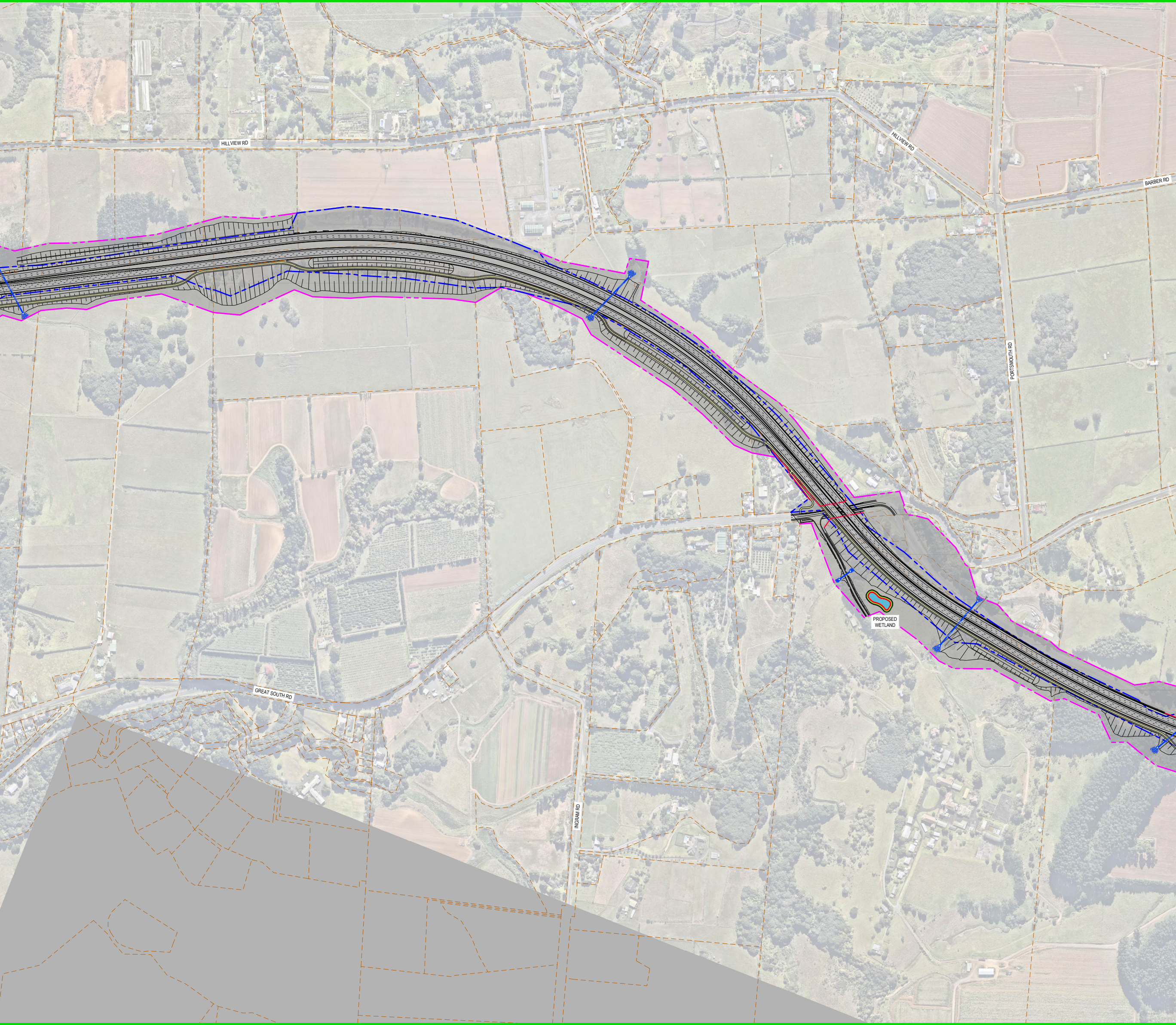
HILLVIEW RD
HILLVIEW RD
BARBER RD
PORTSMOUTH RD
GREAT SOUTH RD
INGRAM RD
PROPOSED WETLAND

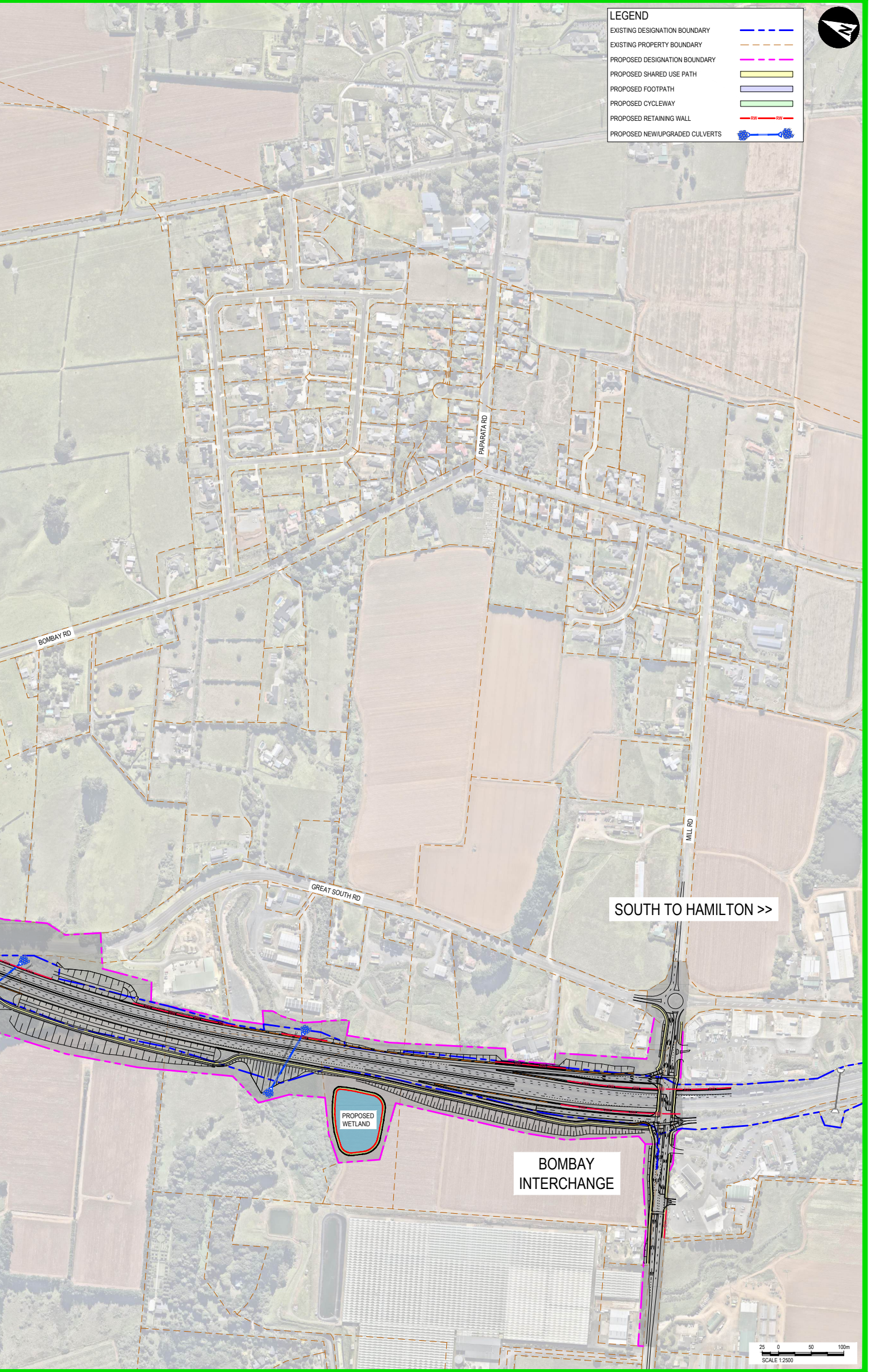
LEGEND
EXISTING DESIGNATION BOUNDARY
EXISTING PROPERTY BOUNDARY
PROPOSED DESIGNATION BOUNDARY
PROPOSED SHARED USE PATH
PROPOSED FOOTPATH
PROPOSED CYCLEWAY
PROPOSED RETAINING WALL
RW
RW
PROPOSED NEW/UPGRADED CULVERTS
N
PAPARATA RD
BOMBAY RD
MILL RD
GREAT SOUTH RD
SOUTH TO HAMILTON >>
PROPOSED WETLAND
BOMBAY INTERCHANGE
25
0
50
100m
SCALE 1:2500