





Waikato

Key

-  **Road closed**
(No vehicle access, may be a Waka Kotahi worksite)
-  **Emergency access only**
(Emergency services, Waka Kotahi, utility providers)
-  **Controlled access**
(Local residents and other contractors, no general traffic)
-  **Open with conditions**
(Localised traffic management, speed and bridge restrictions)

Map most recently updated at **Wednesday 31 May 8:00am**.
The maps will be updated weekly on Tuesdays, or by exception as sections of the network change status.

Check Journey Planner for the latest information on network changes and road closures at journeys.nzta.govt.nz

23-SH-CG-001

SH25 Coromandel

Access restored for all vehicles around the Coromandel Peninsula.

Return to full level of service is still under assessment.

SH25 Oputere-McBeth

Significant underslip with a temporary access track.
Currently only suitable for light vehicle and some emergency heavy vehicles.

Work to rebuild the slip site continues. Weather permitting, we expect to be completed and the road fully opened for both heavy and light vehicles in June.

SH25A Taparahi

Road closed due to major underslip.

A bridge will be constructed, with timing to be advised once a contractor has been appointed in June.

SH23 Raglan

Traffic is using the new alignment, with finishing touches being made.

Restoration work is ongoing.

General Waikato

Access has been restored around the Coromandel Peninsula for all vehicles. Caution is required, expect delays and plan ahead as works are ongoing.

